



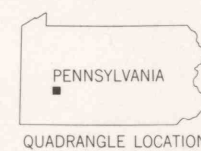
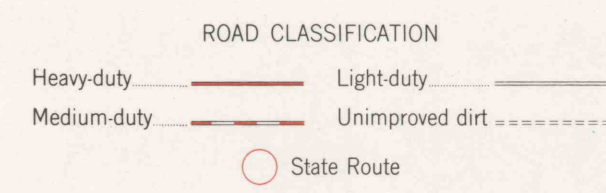
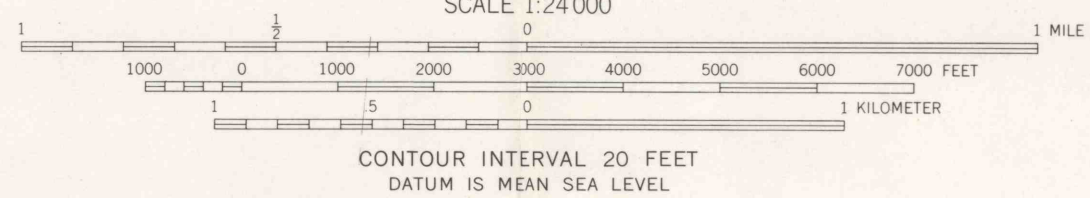
APPLICANT:
IRENE GALO
STELLA LUPYAN
R.D. 1 BOX 361
AVONMORE, PA.

GALO LUPYAN NO. 1
BELL TWP.
WESTM.D. CO., PA.

LOCATED BY:
CHAS. KRAVETZKY
BOX 194
AVONMORE, PA.
RS. 12782E

Mapped, edited, and published by the Geological Survey
Control by USGS and USC&GS
Topography by photogrammetric methods from aerial photographs
taken 1962 and 1963. Field checked 1964
Polyconic projection. 1927 North American datum
10,000-foot grid based on Pennsylvania coordinate system, south zone
1000-meter Universal Transverse Mercator grid ticks,
zone 17, shown in blue
Fine red dashed lines indicate selected fence and field lines where
generally visible on aerial photographs. This information is unchecked

**BELL TOWNSHIP
WESTMORELAND COUNTY
PERMIT NUMBER-367-1
PITTSBURGH SEAM**



AVONMORE, PA.
SW/4 ELDERS RIDGE 15' QUADRANGLE
N4030-W7922.5/7.5
1964
AMS 5165 III SW-SERIES V831



THIS MAP COMPLIES WITH NATIONAL MAP ACCURACY STANDARDS
FOR SALE BY U. S. GEOLOGICAL SURVEY, WASHINGTON, D. C. 20242
A FOLDER DESCRIBING TOPOGRAPHIC MAPS AND SYMBOLS IS AVAILABLE ON REQUEST