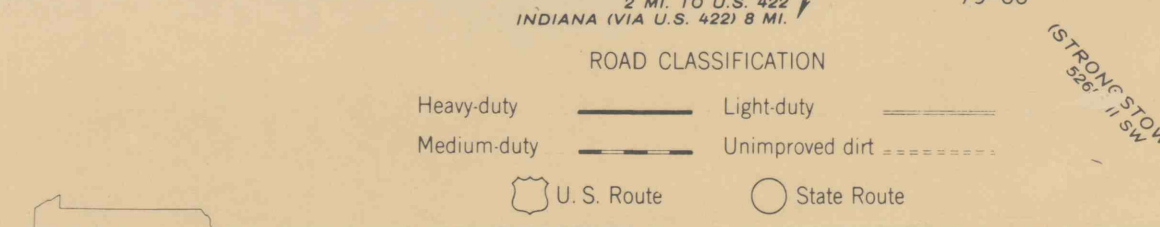
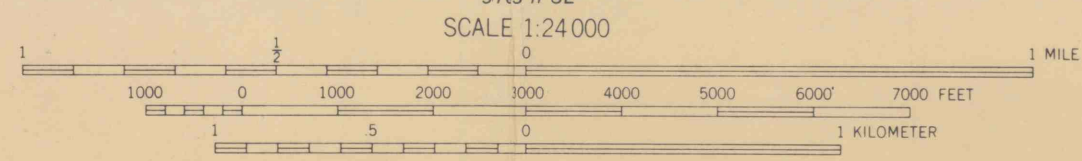
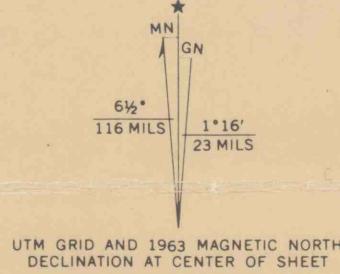


Maped, edited, and published by the Geological Survey
Control by USGS and USC&GS

Topography by photogrammetric methods from aerial
photographs taken 1961. Field checked 1963
Polyconic projection. 1927 North American datum
10,000-foot grid based on Pennsylvania coordinate system, south zone
1000-meter Universal Transverse Mercator grid ticks,
zone 17, shown in blue

Fine red dashed lines indicate selected fence and field lines where
generally visible on aerial photographs. This information is unchecked



THIS MAP COMPLIES WITH NATIONAL MAP ACCURACY STANDARDS
FOR SALE BY U. S. GEOLOGICAL SURVEY, WASHINGTON 25, D. C.
A FOLDER DESCRIBING TOPOGRAPHIC MAPS AND SYMBOLS IS AVAILABLE ON REQUEST


CLYMER, PA.
NE 1/4 INDIANA 15' QUADRANGLE
N4037.5-W7900/7.5
1963
AMS 5165 II NE—SERIES V831

IMPERIAL COAL CORPORATION CHERRYHILL NO. 1 MINE

CHERRYHILL TWP. INDIANA COUNTY PENNSYLVANIA

AUGUST 31 1966

PREPARED BY *John P. Emerick*



CHERRYHILL TOWNSHIP
INDIANA COUNTY
PERMIT NUMBER - 92-2
"B" OR LOWER KITTANNING SEAM