



SUBSIDENCE PERMIT
BOUNDARY
INDEX FOR 100' MAPS

THE FLORENCE MINING COMPANY
FLORENCE NO. 2 MINE
PERMIT NO. 32831308
UPPER FREEPORT (E SEAM)
AND
LOWER FREEPORT (D SEAM)
EAST & WEST WHEATFIELD TOWNSHIP
INDIANA COUNTY, PENNSYLVANIA

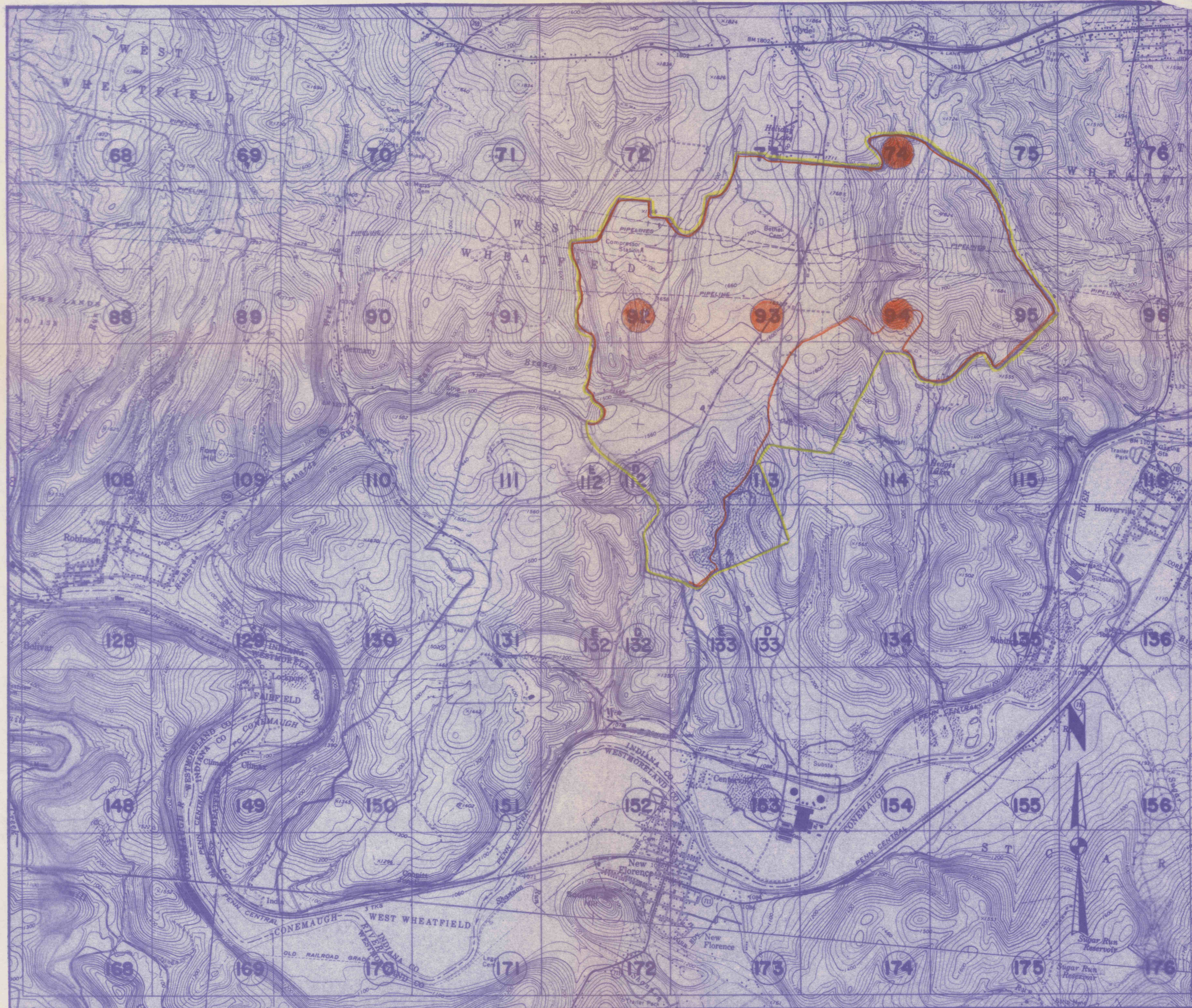
POSTING DATE 3/1 1992



SIGNATURE John A. Cernetich

PREPARED BY Robert L. Rytz


MAPS DEPICT CONTEMPLATED MINING
FROM 3/1, 1992
TO 9/1, 1992



SCALE 1"=2000'






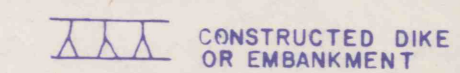

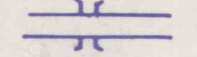
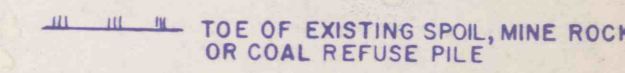




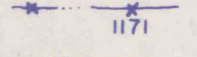
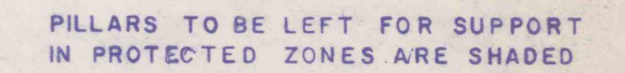


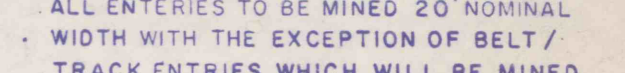

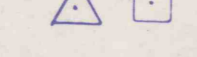

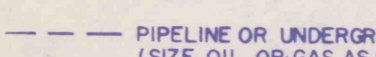


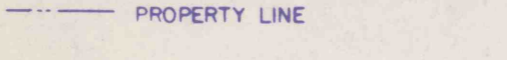


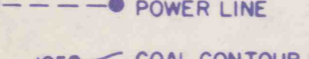
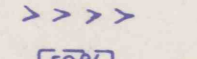

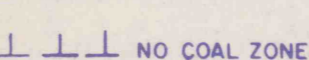


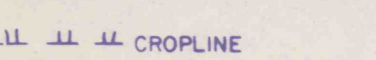

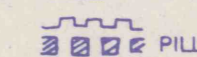
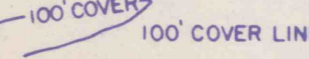
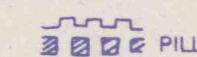
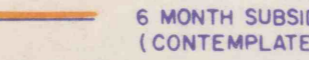
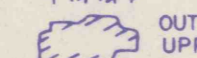
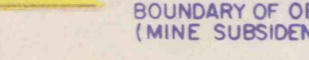
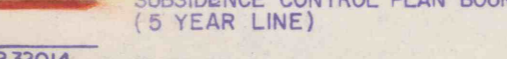
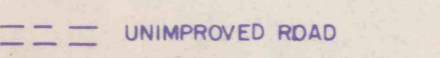



NEW FLORENCE, BOLIVAR, WILPEN AND RACHELWOOD

7-1/2' U.S.G.S. QUADRANGLES

 = MAPS SUBMITTED

Letter prefix on 100' map numbers denotes Coal Seam

LEGEND FOR MAP SYMBOLS

	ACTIVE GAS WELL		TOWNSHIP ROAD		MINING COMPLETED
	INACTIVE GAS WELL		BRIDGE		CONSTRUCTED DIKE OR EMBANKMENT
	WATER WELL		CULVERT		TOE OF EXISTING SPOIL, MINE ROCK OR COAL REFUSE PILE
	SPRING		ELEVATIONS-ROAD		(NAME) ORIGINAL COAL OWNER, SHOWN FOR REFERENCE ONLY
	POND		ELEVATIONS-STREAM		PILLARS TO BE LEFT FOR SUPPORT IN PROTECTED ZONES ARE SHADED
	FLOW MEASUREMENT POINT		RAILROAD TRACKS		ALL ENTRIES TO BE MINED 20' NOMINAL WIDTH WITH THE EXCEPTION OF BELT / TRACK ENTRIES WHICH WILL BE MINED 22' NOMINAL WIDTH.
	STREAM-PERENNIAL		HORIZONTAL OR VERTICAL CONTROL, SURVEY STATIONS		PROTECTED STRUCTURE
	STREAM-INTERMITTENT		DIAMOND (DDH) OR AIR DRILL (ADH) HOLE AS LABELED		NONPROTECTED STRUCTURE
	PIPELINE OR UNDERGROUND CABLE (SIZE, OIL, OR GAS AS LABELED)		SWAMP OR MARSH		DWELLING-BUILT AFTER APRIL 1966
	PROPERTY LINE		DITCH		CHURCH
	POWER LINE		CEMETERY		AIR SHAFT (DOUBLE COMPARTMENT)
	COAL CONTOUR LINE		PILLARED		OUTLINE OF PILLARED AREA UPPER OR LOWER SEAM
	NO COAL ZONE		STATE ROAD		
	CROPLINE		UNIMPROVED ROAD		
	100' COVER LINE				
	6 MONTH SUBSIDENCE LINE (CONTEMPLATED MINING & DATE)				
	BOUNDARY OF OPERATION (MINE SUBSIDENCE)				
	SUBSIDENCE CONTROL PLAN BOUNDARY (5 YEAR LINE)				
	STATE ROAD				
	UNIMPROVED ROAD				

NOTE: FIRST MINING INDICATES NO PILLAR REMOVAL