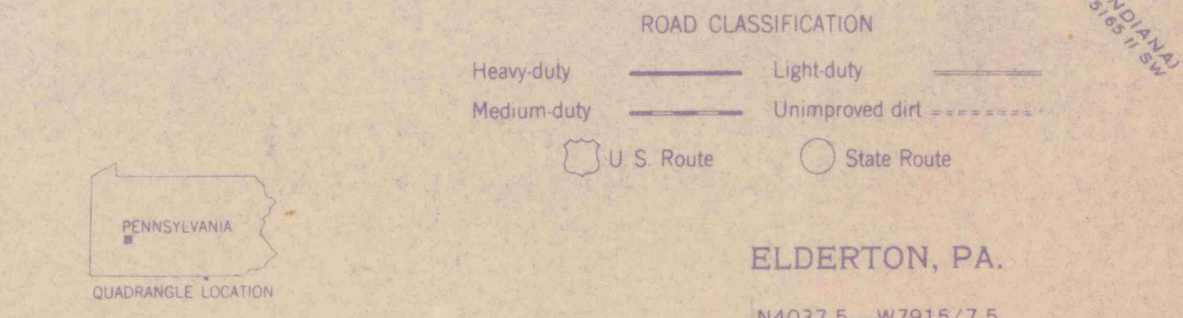
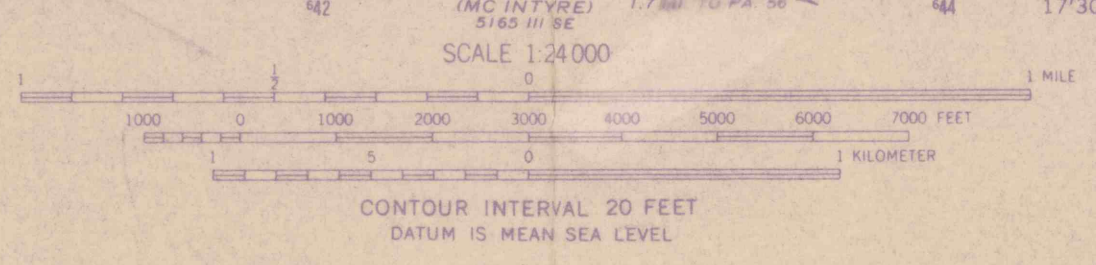
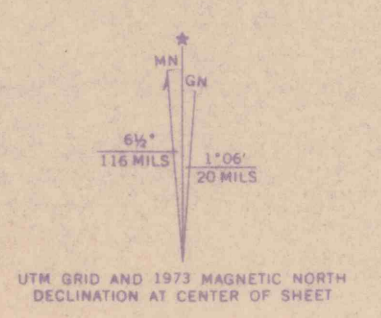


DARMAC ASSOCIATES CORPORATION
MINING PERIOD: 5-1-87 to 11-1-87
PROJECTION NO: 5

MAPPING INDEX
ELDERTON QUADRANGLE
1" = 100'
1" = 400'
DARMAC NO. 1 MINE

RECEIVED
MAY 28 1987
Dept. of Environmental Resources
McMurry District Office

Mapped, edited, and published by the Geological Survey
Control by USGS and USC&GS
Topography by photogrammetric methods from aerial
photographs taken 1963. Field checked 1964
Polyconic projection. 1927 North American datum
10,000-foot grid based on Pennsylvania coordinate system, south zone
1000-meter Universal Transverse Mercator grid ticks,
zone 17, shown in blue
Fine red dashed lines indicate selected fence and field lines where
generally visible on aerial photographs. This information is unchecked



THIS MAP COMPLIES WITH NATIONAL MAP ACCURACY STANDARDS
FOR SALE BY U. S. GEOLOGICAL SURVEY, WASHINGTON, D. C. 20242
A FOLDER DESCRIBING TOPOGRAPHIC MAPS AND SYMBOLS IS AVAILABLE ON REQUEST

Revisions shown in purple compiled in cooperation with
State of Pennsylvania agencies from aerial photographs
taken 1973. This information not field checked

ELDERTON, PA.
N4037 5--W7915 7.5
1964
PHOTOREVISED 1973
AMS 5165 III NE--SERIES V831