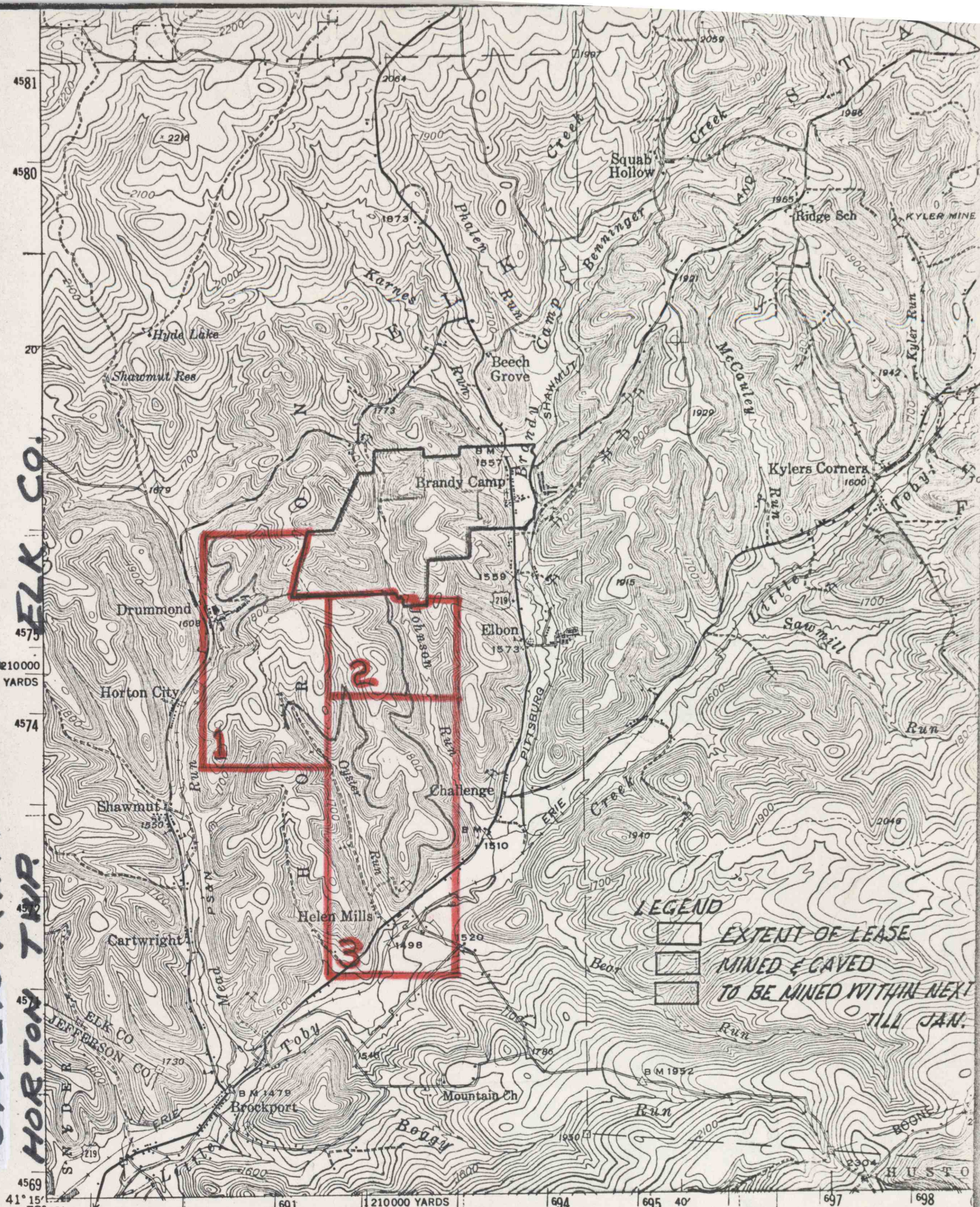


**(NORTHWESTERN MNG. & EXCHANGE
- OYSTER MINE -
1" = 100' INDEX**

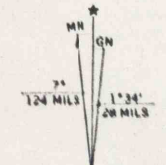
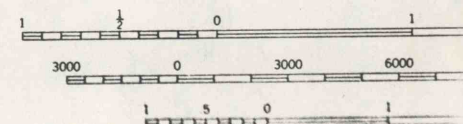
**UPPER KITTANNING SEAM
HORTON TWP ELK CO.**



LEGEND
 [Red outline] EXTENT OF LEASE
 [Hatched area] MINED & CAVED
 [White area] TO BE MINED WITHIN NEXT
 TILL JAN.

Topography by E. V. Holloway, F. H. Sargent, E. M. Thompson,
 C. R. Atkins, C. A. Killian, and W. A. Fisher
 Surveyed in 1940-1941

BROCKWAY 2.5 MI.
 DU BOIS 15 MI.



UTM GRID AND 1941 MAGNETIC NORTH
 DECLINATION AT CENTER OF SHEET

Contour
 Datum

FIELD COPY

FOR SALE BY U.S. GEOLOGIC
 A FOLDER DESCRIBING TOPOGRAPHIC