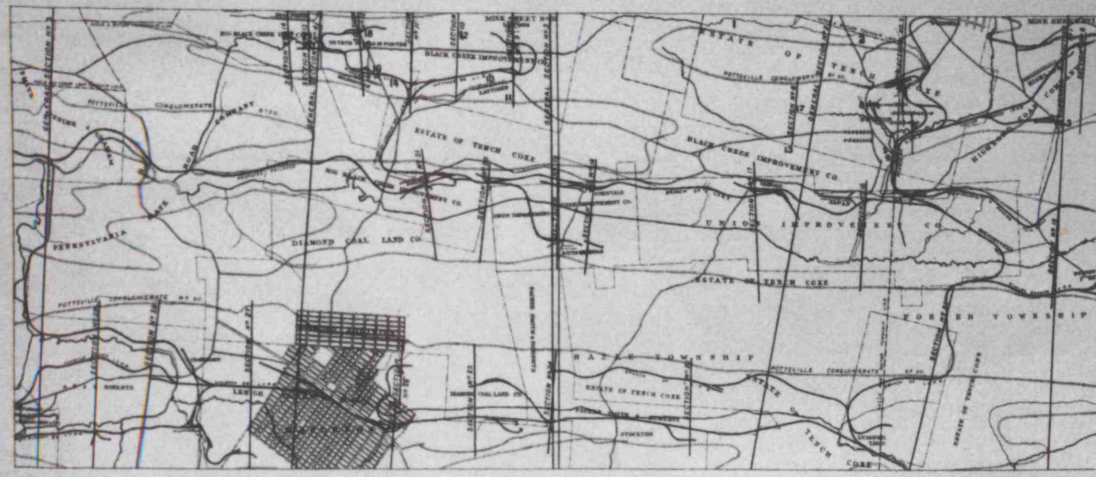


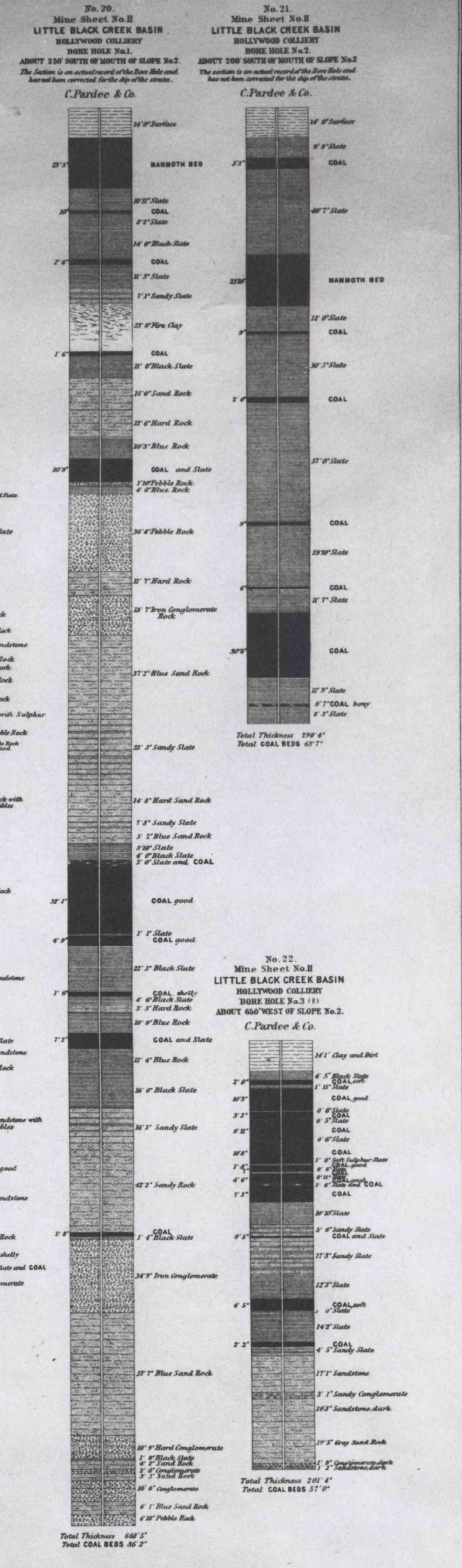
SKELETON MAP OF MINE SHEETS NOS. I AND II SHOWING THE POSITION OF THE COLUMNAR SECTIONS ON SHEET I




Note: For additional columnar sections within the area embraced by mine sheets Nos. I and II, see columnar section sheets Nos. I and II.

COLUMNAR SECTIONS OF THE COAL MEASURES IN THE VICINITY OF WOODSIDE, HIGHLAND, DRIFTON, LATTIMER, MILNEVILLE AND HOLLYWOOD, LUZERNE COUNTY.

CONSTRUCTED FROM MEASUREMENTS OBTAINED FROM THE COMPANIES NAMED IN THE INDIVIDUAL TITLES. Scale of General Sections: 40 feet to 1 inch. Scale of Coal Bed Sections: 10 feet to 1 inch.



Note: The relationship of some of the sections (nos. 10 and 11) is indicated in a general way by reference to the position of the Buck Mountain coal bed or its representative in each section and in other sections by an estimation of the position of this coal bed above the top or below the bottom of each section.



Notes: 1. The strata comprising the different sections have been named locally but a similarity of name does not necessarily indicate a similarity in the character of the strata and vice versa.

