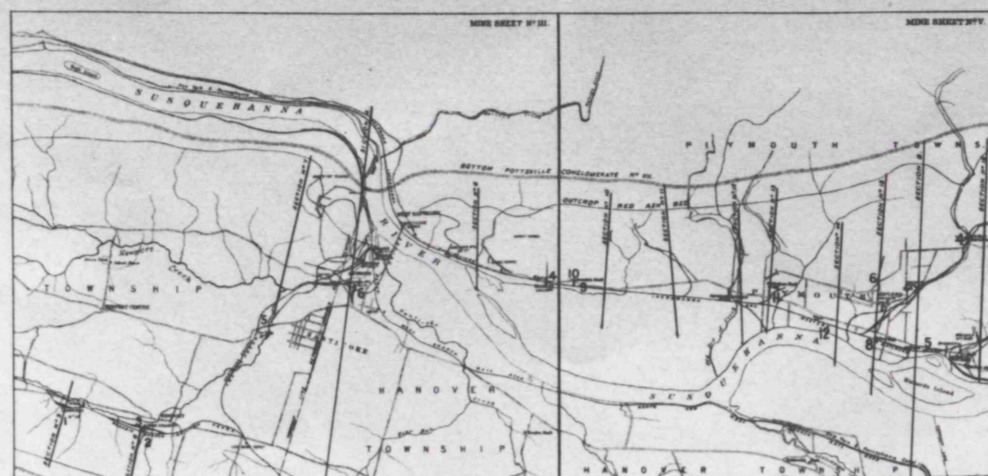


WYOMING BASIN, LUZERNE COUNTY.

ANTHRACITE DISTRICT CHAS. A. ASHBURNER, GEOLOGIST IN CHARGE.

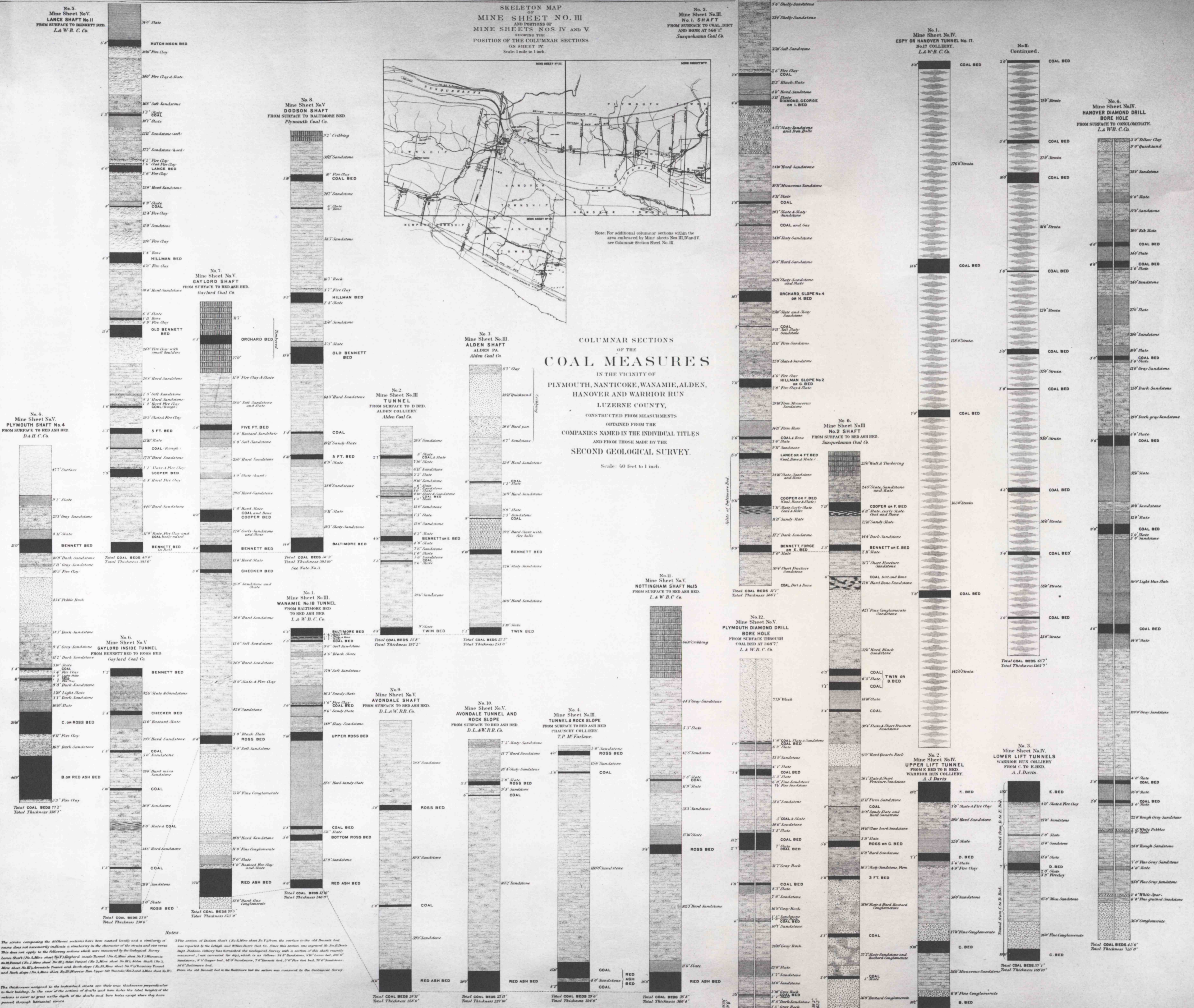
NORTHERN COAL FIELD COLUMNAR SECTION SHEET No. IV.

SKELETON MAP OF MINE SHEET No. III AND PORTIONS OF MINE SHEETS NOS IV AND V. SHOWING THE POSITION OF THE COLUMNAR SECTIONS ON SHEET IV. Scale: 1 mile to 1 inch.



Note: For additional columnar sections within the area embraced by Mine sheets Nos. III, IV and V, see Columnar Section Sheet No. III.

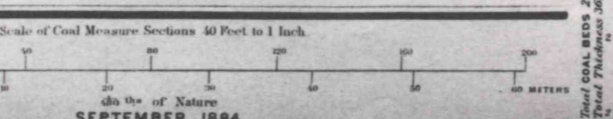
COLUMNAR SECTIONS OF THE COAL MEASURES IN THE VICINITY OF PLYMOUTH, NANTICOKE, WANAMIE, ALDEN, HANOVER AND WARRIOR RUN LUZERNE COUNTY, CONSTRUCTED FROM MEASUREMENTS OBTAINED FROM THE INDIVIDUAL TITLES AND FROM THOSE MADE BY THE SECOND GEOLOGICAL SURVEY. Scale: 40 feet to 1 inch.



Notes

1. The strata comprising the different sections have been marked locally with a stratigraphic name... 2. The thickness assigned to the individual sections are their true thicknesses perpendicular to their bedding...

DEPARTMENT OF ENVIRONMENTAL RESOURCES OFFICE OF ENGINEERING & CONSTRUCTION ROOM 2 A, P. O. BOX 839 108 CLAUDE A. LORD BLVD. POTTSVILLE, PENNSYLVANIA 17854



Scale of Coal Measure Sections 40 Feet to 1 Inch. GRAND ATLAS, DIVISION 14, PART 2. SHEET NO. XIX. SEPTEMBER 1884. LANE S. HART, STATE PRINTER. REFERENCE SURVEY MAPS MINE SHEETS Nos. II, IV AND V. CROSS SECTION SHEETS Nos. B AND D.