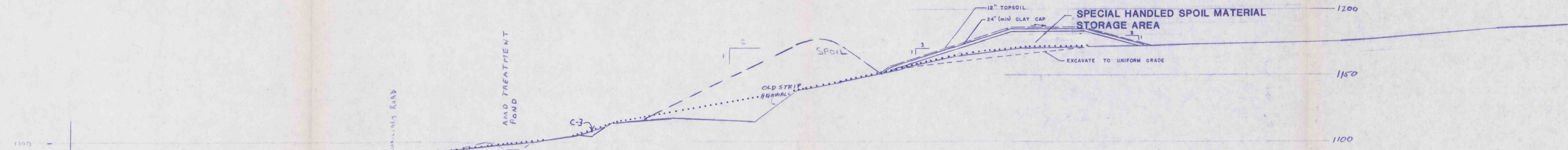



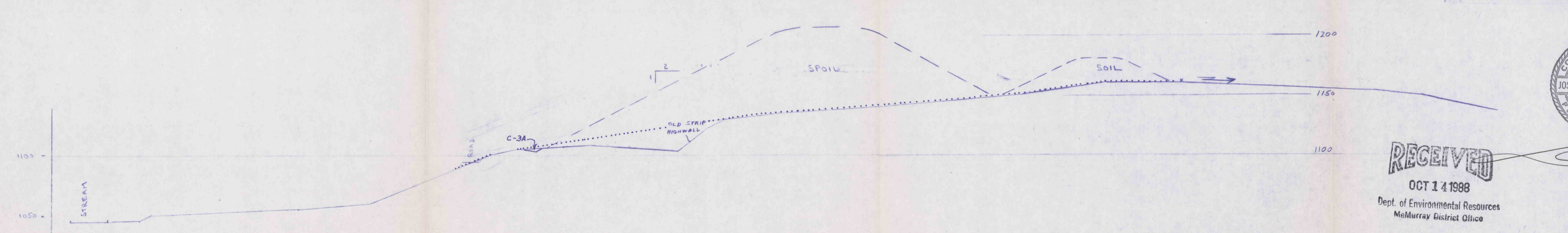
SECTION F-F
1" = 50'




SECTION G-G'
1" = 50'



SECTION H-H'
1" = 50'



NOTE: SEE "E/S CONTROLS & OPERATIONS SITE" MAP AND "RECLAMATION/FINAL CONTOUR" MAP for location of CROSS SECTIONS.



RECEIVED
OCT 14 1988
Dept. of Environmental Resources
McMurray District Office

- CURRENT SURFACE CONFIGURATION
- - - PROPOSED SURFACE CONFIGURATION (OPERATION)
- FINAL ANTICIPATED SURFACE (RECLAMATION)

SPOIL AREA CROSS SECTION
LUCERNE & EXTENSION MINE
HELVETIA COAL COMPANY
BLACKLICK & CENTER TOWNSHIP
INDIANA CO

DATE: 5-4-88 REVISED: 7-29-88
9-22-88
DRN. BY: RWH 10-13-88