








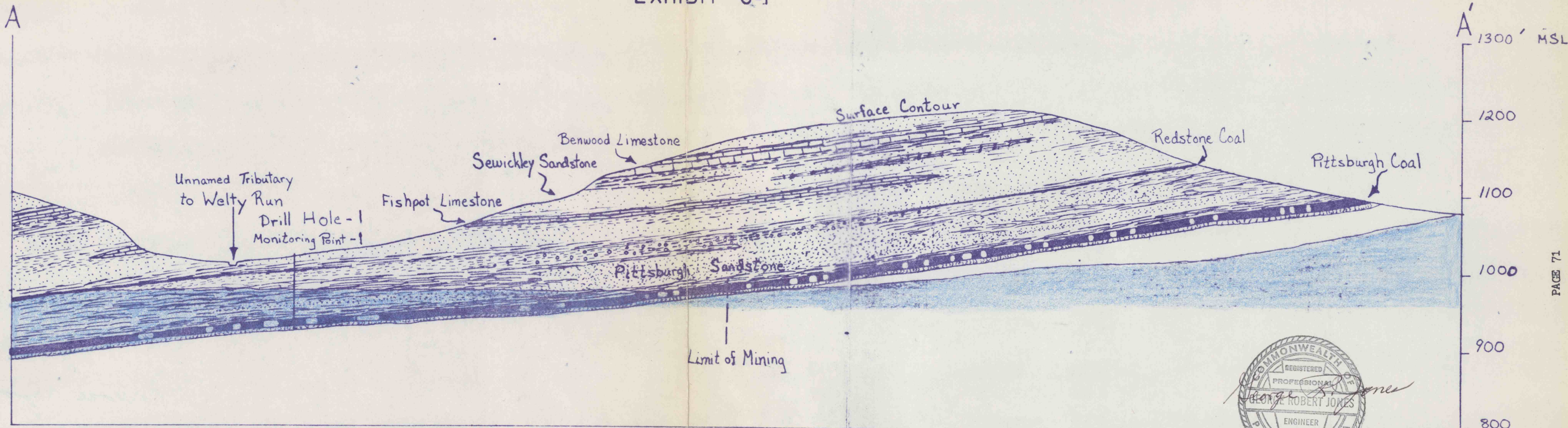


EXHIBIT C-1

LEGEND

- CARBONACEOUS SHALE 
- LIMESTONE 
- CLAY 
- CLAY with LIMESTONE NODULES 
- SANDSTONE 
- SHALE 
- COAL 
- FLINT UNDERCLAY 
- REGIONAL AQUIFER 



GENERALIZED CROSS SECTION of PROPOSED MAMMOTH MINING AREA
 WESTMORELAND COUNTY MT. PLEASANT TOWNSHIP

SCALES: HORIZONTAL 1"=200' VERTICAL 1"=100' VERT. EXAGG. 2X



Terra Consultants, Inc.