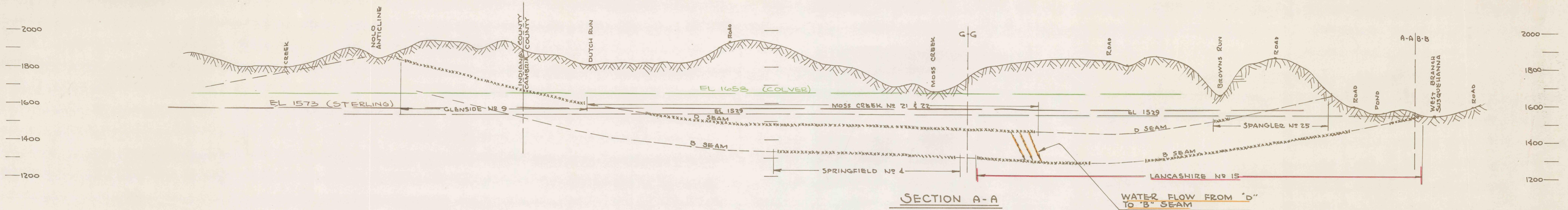
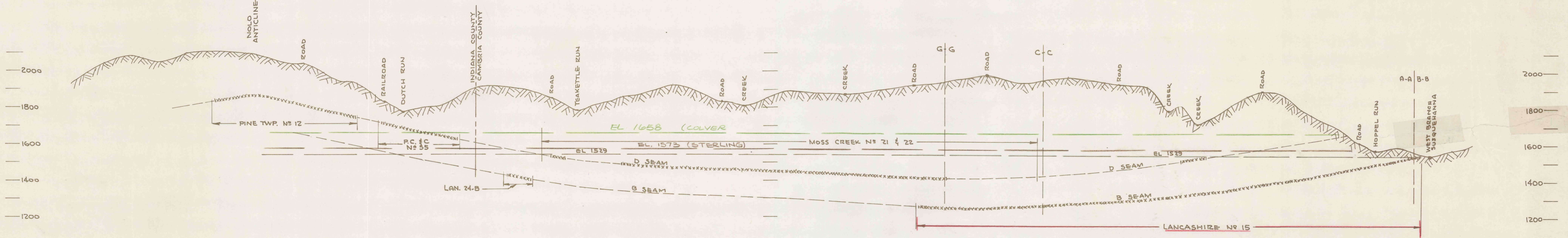


0x 110



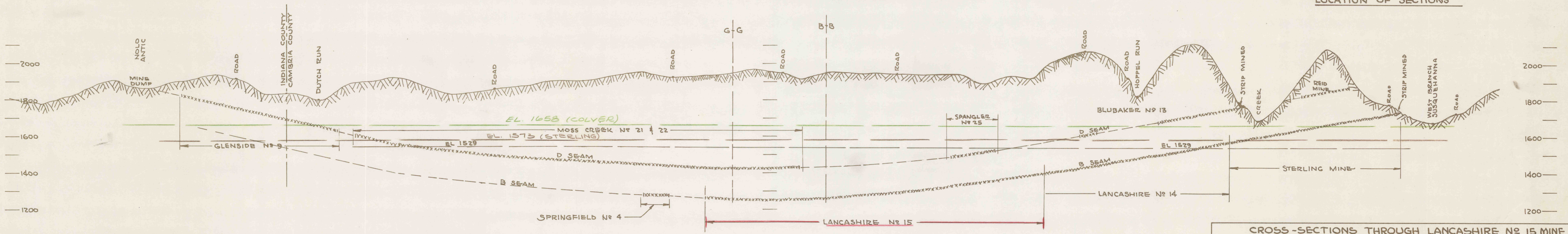
SECTION A-A

WATER FLOW FROM "D" TO "B" SEAM



SECTION B-B

NOTE -
SEE EXHIBITS 1 AND 4 FOR
LOCATION OF SECTIONS



SECTION C-C

CROSS-SECTIONS THROUGH LANCASHIRE No 15 MINE AND ADJACENT DRAINAGE AREA SHOWING LOWER KITTANNING (B) AND LOWER FREEPORT (D) SEAMS MINED AREAS FOR BARNES AND TUCKER COMPANY BARNESBORO, PENNSYLVANIA

SCALES
HORIZONTAL - 1" = 1000 FT.
VERTICAL - 1" = 200 FT.

JANUARY 1971

JOHN T. BOYD COMPANY
MINING ENGINEERS

EXHIBIT 6

A 329

0x-110