







MAP OF THE
COAL FIELDS
OF
PENNSYLVANIA
COMPILED BY JAMES D. SISLER

DEPARTMENT OF INTERNAL AFFAIRS
James F. Woodward, Secretary
TOPOGRAPHIC AND GEOLOGIC SURVEY
George H. Ashley, State Geologist
HARRISBURG
1929

- | | |
|-------------------------------------------------------------------------------------------------------------------------------------------------------------------------------|------------------------------------------------------------------------------------------------------------------------------------------------------------------------------------------------------------------------|
|  Dunkard
Contains most of this coal bed. |  Allegheny
Upper portion of the top; Lower portion, Upper, Middle and Lower Allegheny, Clinton, Hamilton at the base. |
|  Monongahela
Watershed east of the top; Sewickley, Indiana, Pittsburgh east of the base. |  Pottsville
Contains Quakertown, Chemung, and three groups of coal, including Lewis; Clinton Lykens Valley beds to the southeast. |
|  Conemaugh
Contains most of this coal bed; Waterberg, Barren, and Indiana beds available. |  Anthracite
Area of principal anthracite beds, exclusive of those to the south. |

