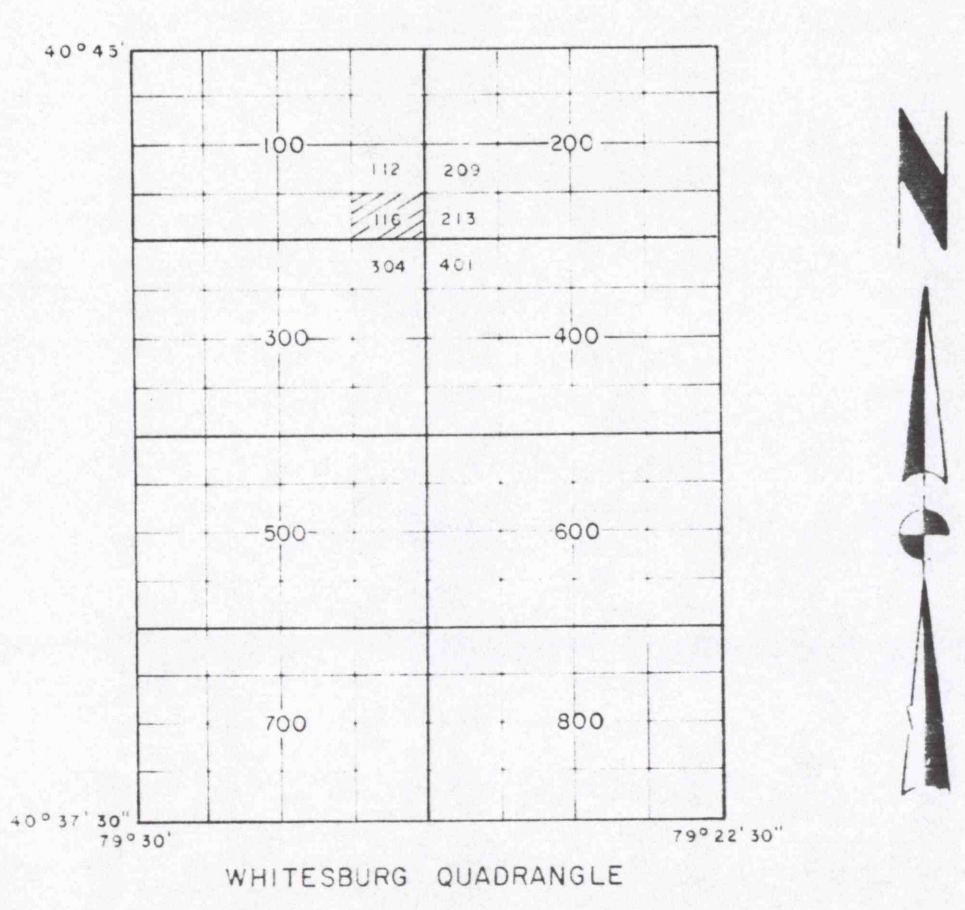
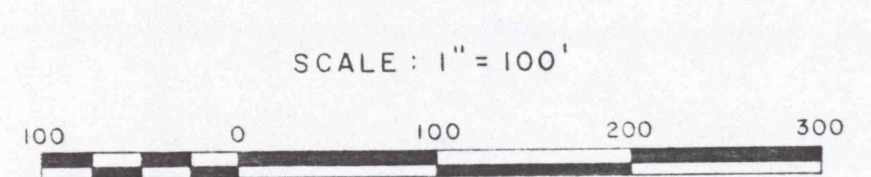





40°43'35.625" N 512,000 E 1,528,500
 N 511,500 E 1,529,000
 N 511,000 E 1,529,500
 N 510,500 E 1,530,000
 N 510,000 E 1,530,500
 N 509,500 E 1,531,000
 40°43'07.50" N 510,000 E 1,528,500
 79°27'11.25" E 1,529,000
 E 1,529,500
 E 1,530,000
 E 1,530,500
 E 1,531,000
 E 1,531,500
 E 1,532,000
 79°26'15" E 1,532,000

UPPER FREEPORT SEAM
 MSHA NO.
 PERMIT (DER) NO. 03851304



Prepared By
 MICHAEL BAKER, JR., INC.
 Consulting Engineers
 Beaver, Pennsylvania



KEYSTONE COAL MINING CORP.
 MARGARET NO. 11 NO. 3 PORTAL
 K T TANNING TWP.
 WHITESBURG AREA
 ARMSTRONG COUNTY
 WHITESBURG QUADRANGLE
 SHEET NO. 4037.30 - 792230/116

POSTED
 MAY 1 1994

Continued from
 From 51-94 to 11-1-94

MARC-11-No 3-116