

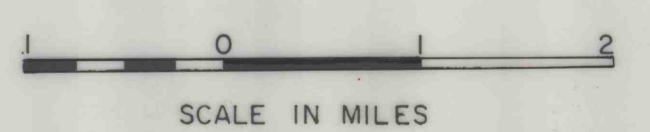

**LEGEND**

- U.S. TRAFFIC ROUTE NUMBER
- PENNSYLVANIA TRAFFIC ROUTE NUMBER
- PENNSYLVANIA LEGISLATIVE ROUTE NUMBER
- TOWNSHIP ROUTE NUMBER


(A) DRAWING NOS. 3 OF 6 AND 5 OF 6  
JOFFRE AND BULGER AREA

(B) DRAWING NOS. 4 OF 6, AND 6 OF 6  
CHERRY VALLEY AREA

WEST VIRGINIA  
PENNSYLVANIA



NO.	DATE	REVISION	APPR.
SUBMITTED			
APPROVED			
CHIEF-DIVISION OF ABANDONED MINE RECLAMATION			
APPROVED			
DIRECTOR-BUREAU OF RESOURCES PROGRAMMING			
<p>COMMONWEALTH OF PENNSYLVANIA DEPARTMENT OF ENVIRONMENTAL RESOURCES OFFICE OF RESOURCES MANAGEMENT</p> <p>SUBSURFACE EXPLORATION JOFFRE MINE COMPLEX WASHINGTON COUNTY</p> <p>PROJECT NO. 130-7-2-101.5</p> <p>GENERAL LOCATION MAP</p> <p>ACKENHEIL &amp; ASSOCIATES GEO SYSTEMS, INC. PITTSBURGH, PA.</p>			
DRAWN BY	DATE		
EP	APRIL 6, 1981		
CHECKED BY	SCALE		
JEB	AS SHOWN	2 OF 6	



CWB-001