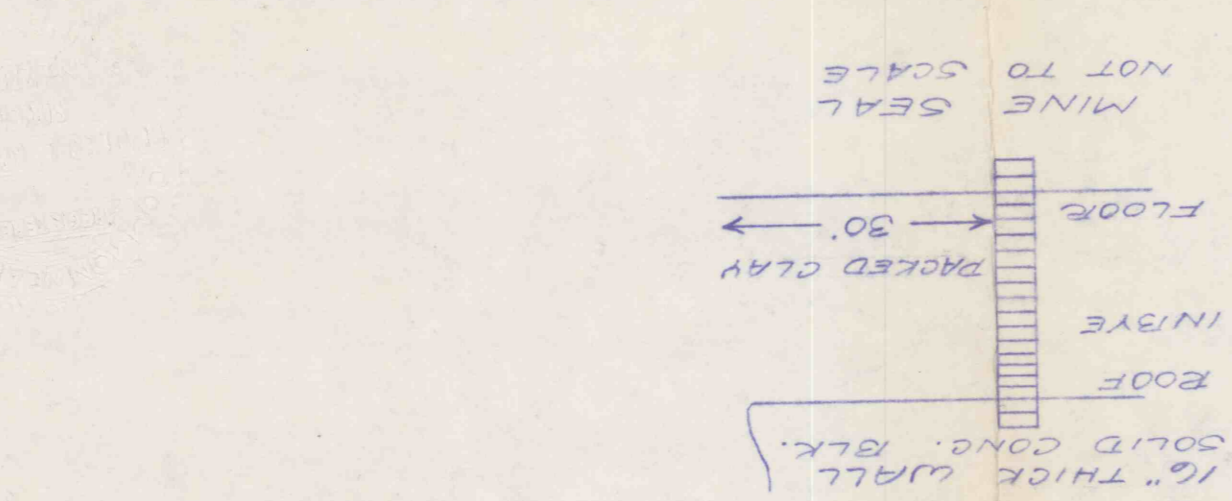
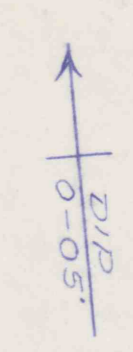
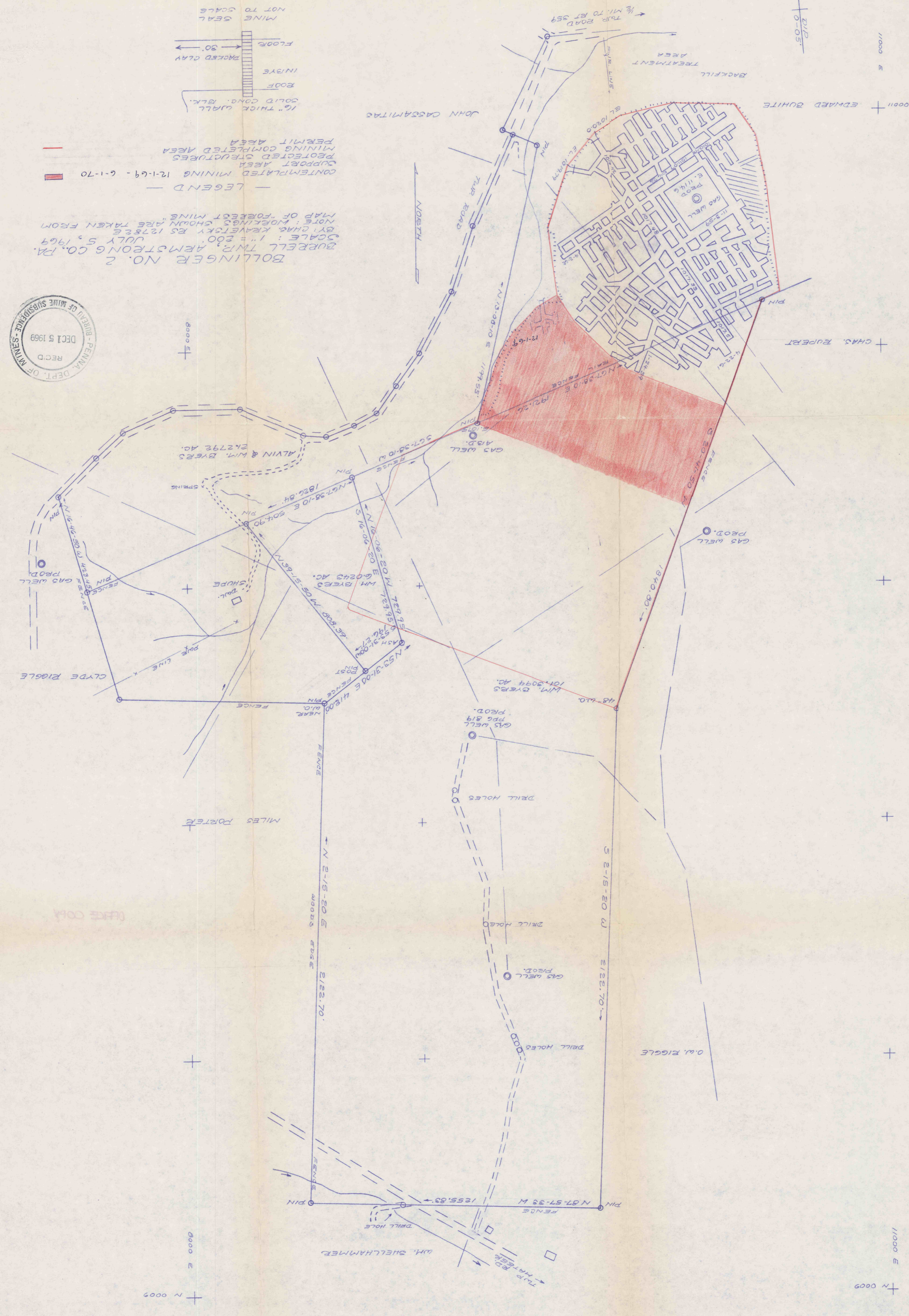


Charles S. Kuntzky 12-1-69



LEGEND
- CONTEMPLATED MINING 12-1-69 - 6-1-70
- PROTECTED STRENGTHENED MINING COMPLETED AREA
- SUPPORT AREA
- PERMIT AREA

BOLLINGER NO. 2
GURELL TWP, ARMSTRONG CO., PA.
SCALE: 1" = 200'
BY: CHAS. KUNZKY AS 12782E
JULY 5, 1969
NOTE: MOKINGS SHOWN ARE TAKEN FROM
MAP OF "FOREBEST MINE"



1/1000 E

1/1000 E

7000 E

8000 E

8000 E

7000 E