

WARRANT 5014

DENTS RUN LANDS

17.35 Acres
91,348 Tons

2.48 Acres
13,087 Tons

WINSLOW & McCULLOUGH

WARRANT 5021

WINSLOW

PM

HERSHEY MARTIN & DAY

Map of stripping
on the

WINSLOW & McCULLOUGH and DENTS RUN LANDS

Bennezette Twp.



Elk County

SCALE 1" = 400'

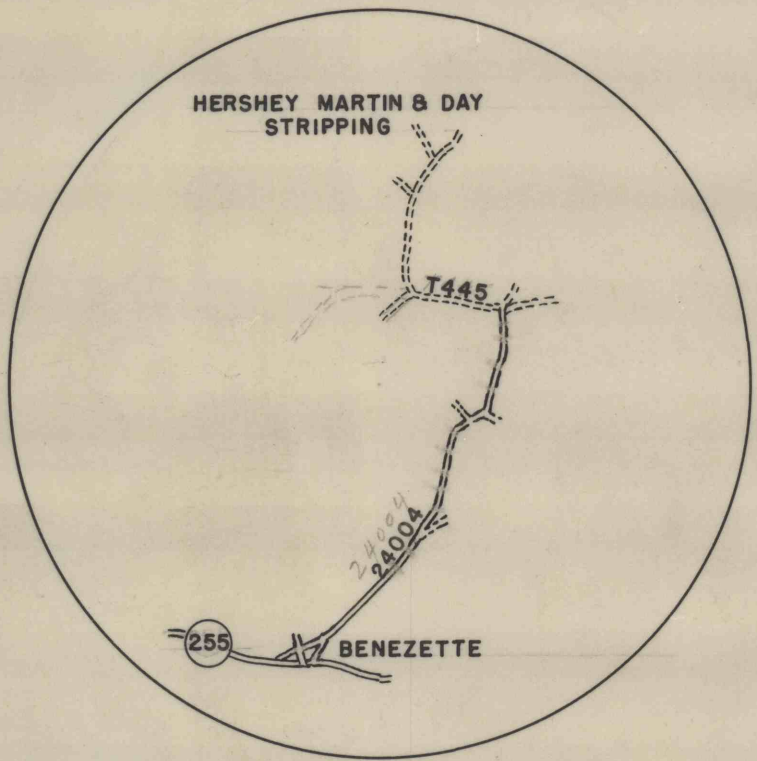
September 28, 1949
CLEARFIELD, PENNA.

Engineering Offices
YOST, BROMFIELD & HESS

LEGEND

-  - Area affected, 19.83 acres
-  - Spoil

1367A



Bennezette 3.4 Miles