



4875

**PM**  
**CAVALIER COAL CO.**

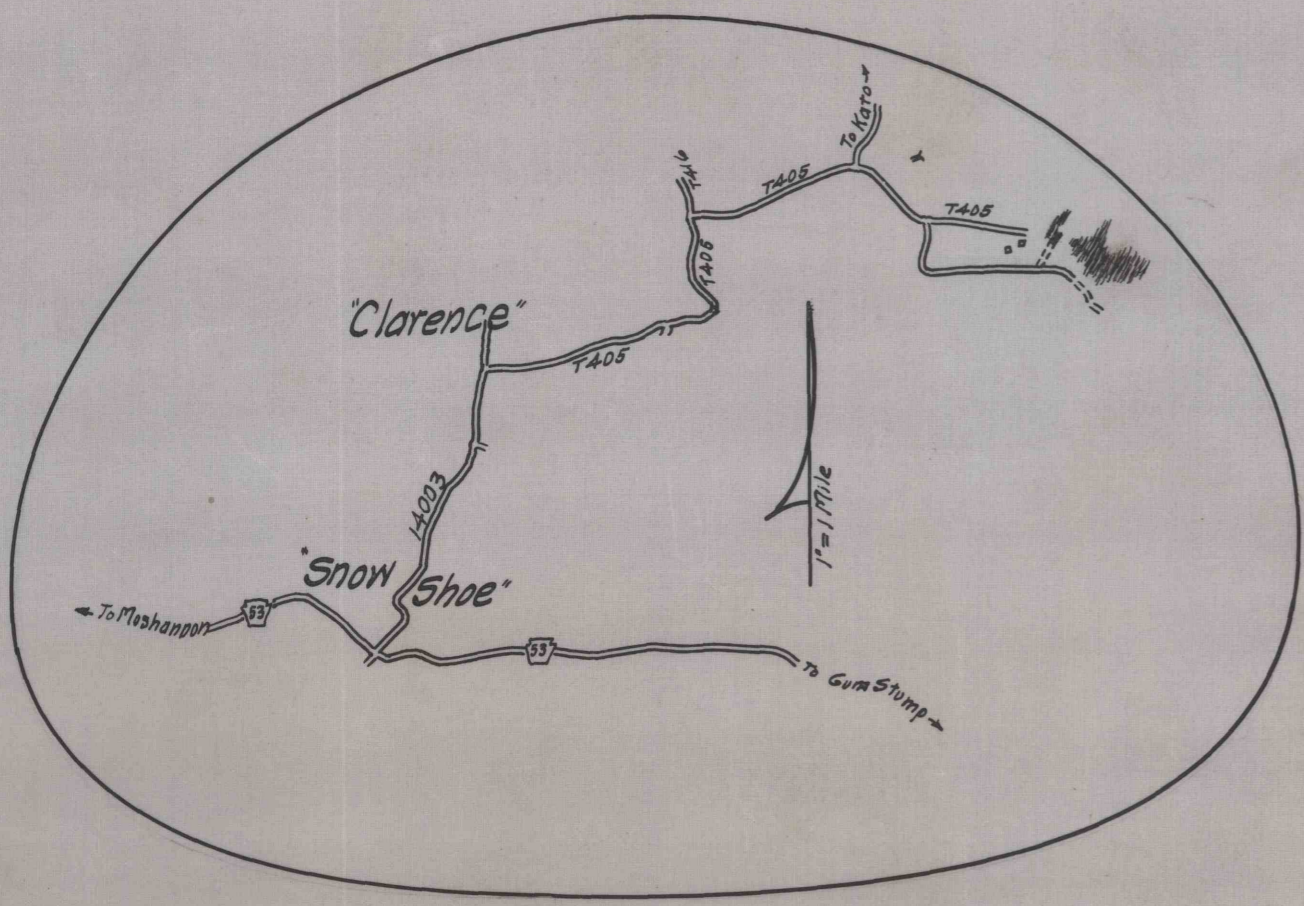
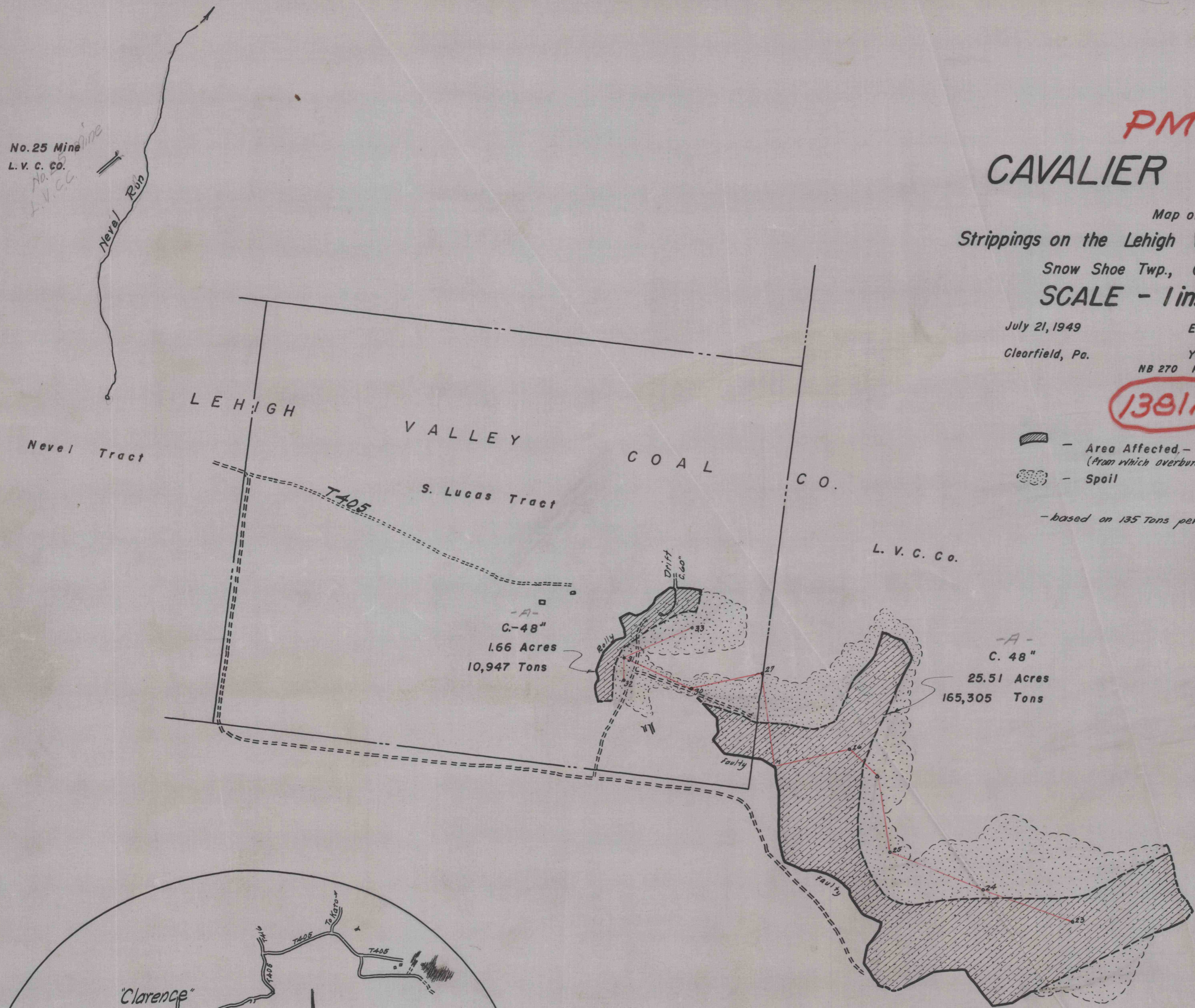
Map of  
Strippings on the Lehigh Valley Coal Co. Lease  
Snow Shoe Twp., Centre Co., Penna.  
**SCALE - 1 in. = 400 ft.**

July 21, 1949  
Clearfield, Pa.  
Engineering Offices  
Yost, Bromfield & Hess  
NB 270 P 26

**1391A**

-  - Area Affected - 27.17 Acres  
(From which overburden has been removed)
-  - Spoil

- based on 135 Tons per Acre -



North  
1" = 400'

4875