




1302

Proposed Stripping

-  Lower Freeport 24.29 Acres
-  Upper Freeport 7.18 Acres
-  Upper Kittanning 15.87 Acres



Narrant 3594

Narrant 3597

Cloverleaf M & S Corp.
Mine Drainage Permit # 14306

MH

CLOVERLEAF
Machine & Service Corp.
Clearfield, Penna.
Map of
Cloverleaf #2A
Lands in Sandy Twp. Clearfield Co., Pa.
SCALE 1" = 400'
June 8, 1955
By A. A. Yost, Engr.

1305

3103

3109