

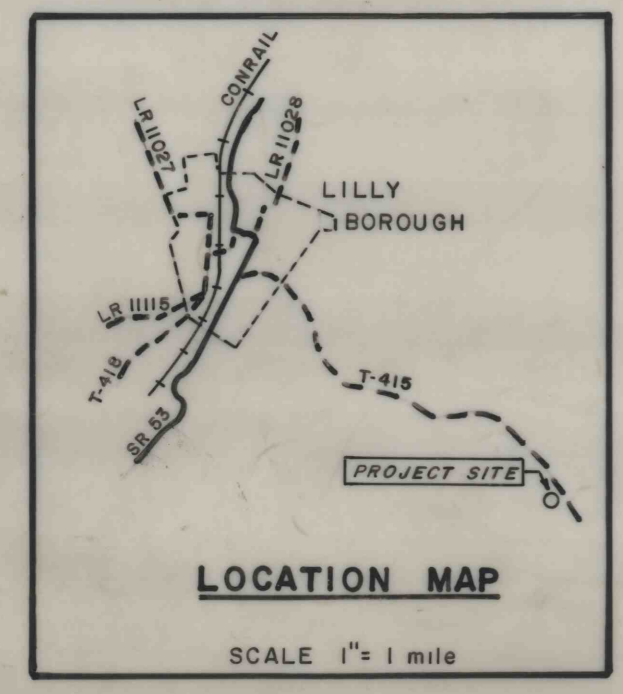
NOTE: DEEP MINE SHOWS NO APPARENT DISCHARGE

PROJECT AREA = 9.29 Acres

PLAN

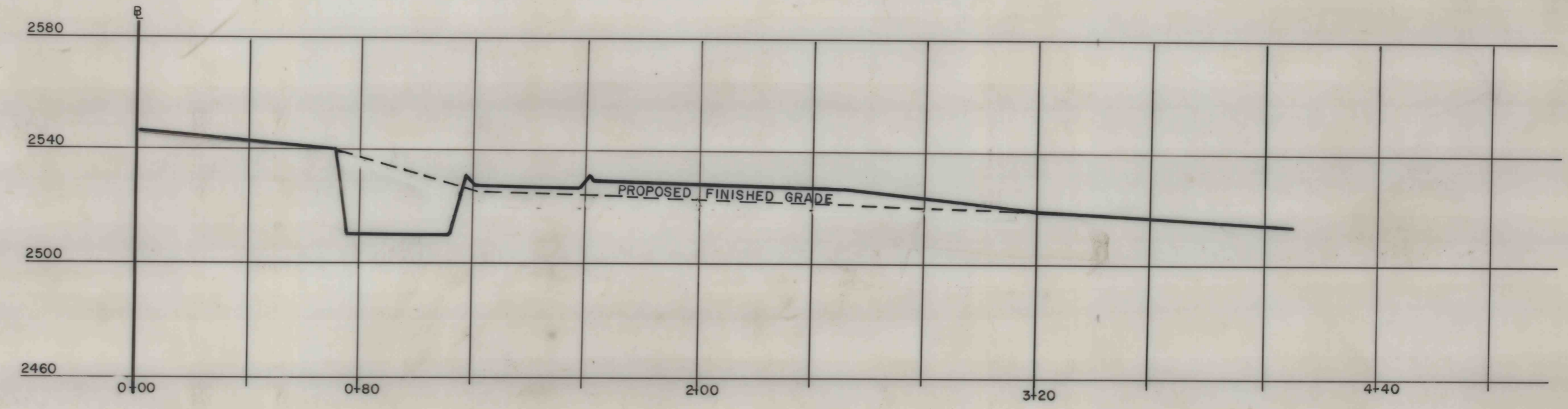
SCALE 1" = 40'

- LEGEND**
- LIMIT OF WORK
 - - - OLD SPOIL AREA
 - POND
 - Y DEEP MINE
 - ⊗ TOP SOIL AREA

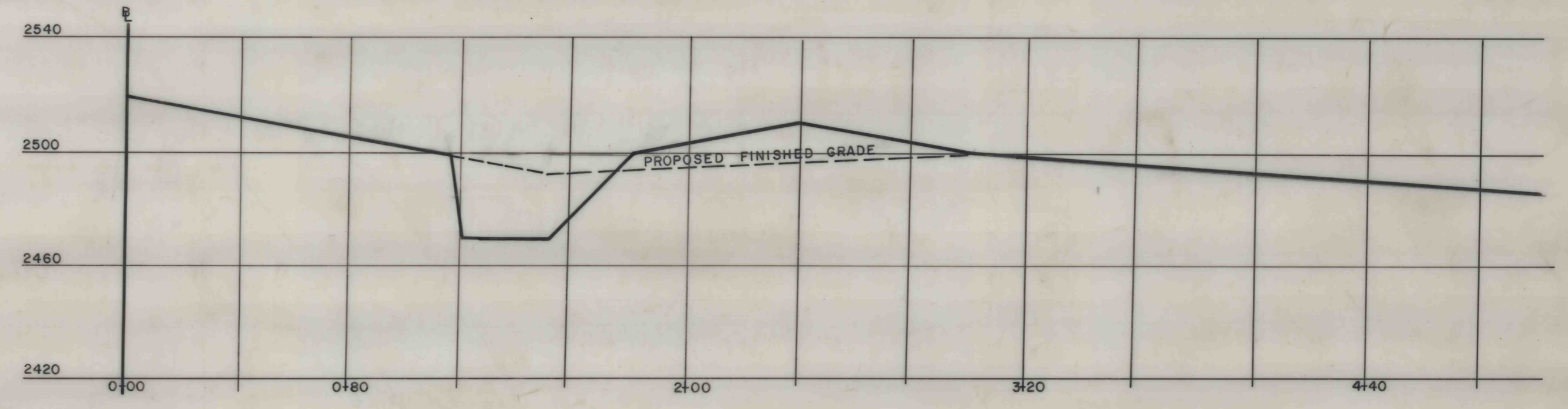


LOCATION MAP

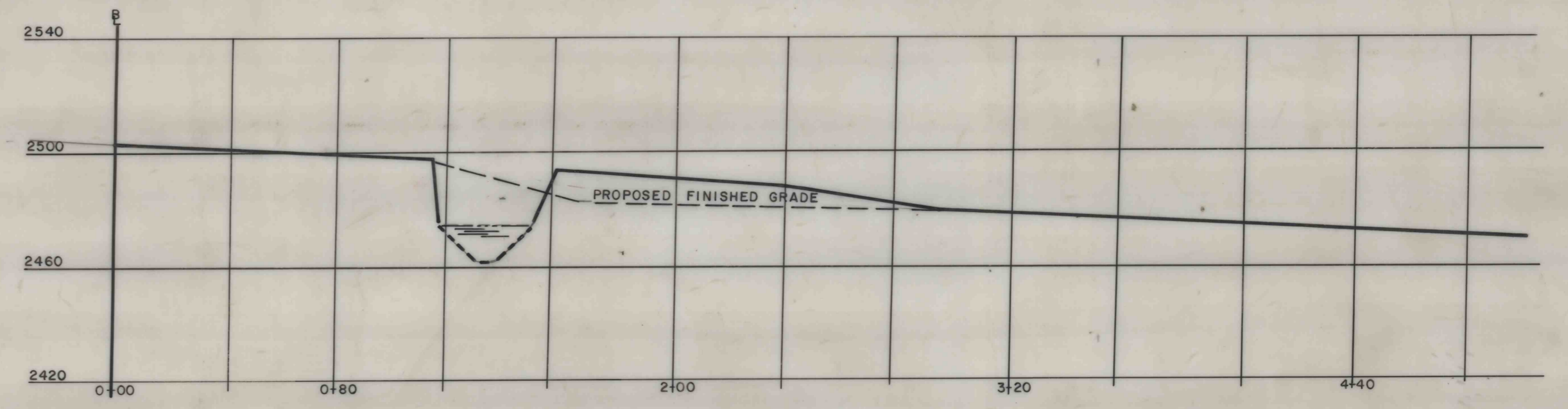
SCALE 1" = 1 mile



SECTION A-A



SECTION B-B



SECTION C-C

SCALE: VERT. 1" = 40'
HORIZ. 1" = 40'

| | | | |
|--|------------------|------------------|-------------|
| COONEY BROS. COAL CO. RECLAMATION PROJECT | | | |
| SCALE: AS SHOWN | DATE: 6/13/86 | DRAWN BY: MRB | REVISED BY: |
| WASHINGTON TWP CAMBRIA CO., PENNSYLVANIA | | | |
| PAGE: 1 of 1 | DRAWING NO: | | |