

KITTANNING COAL CO.

HONNKA & KNAPPER

S 36° 31' E 1550.9

CRAIG BROS. & KNAPPER

CRAIG BROS. & KNAPPER

CRAIG BROS. & KNAPPER

RAMEY ESTATE

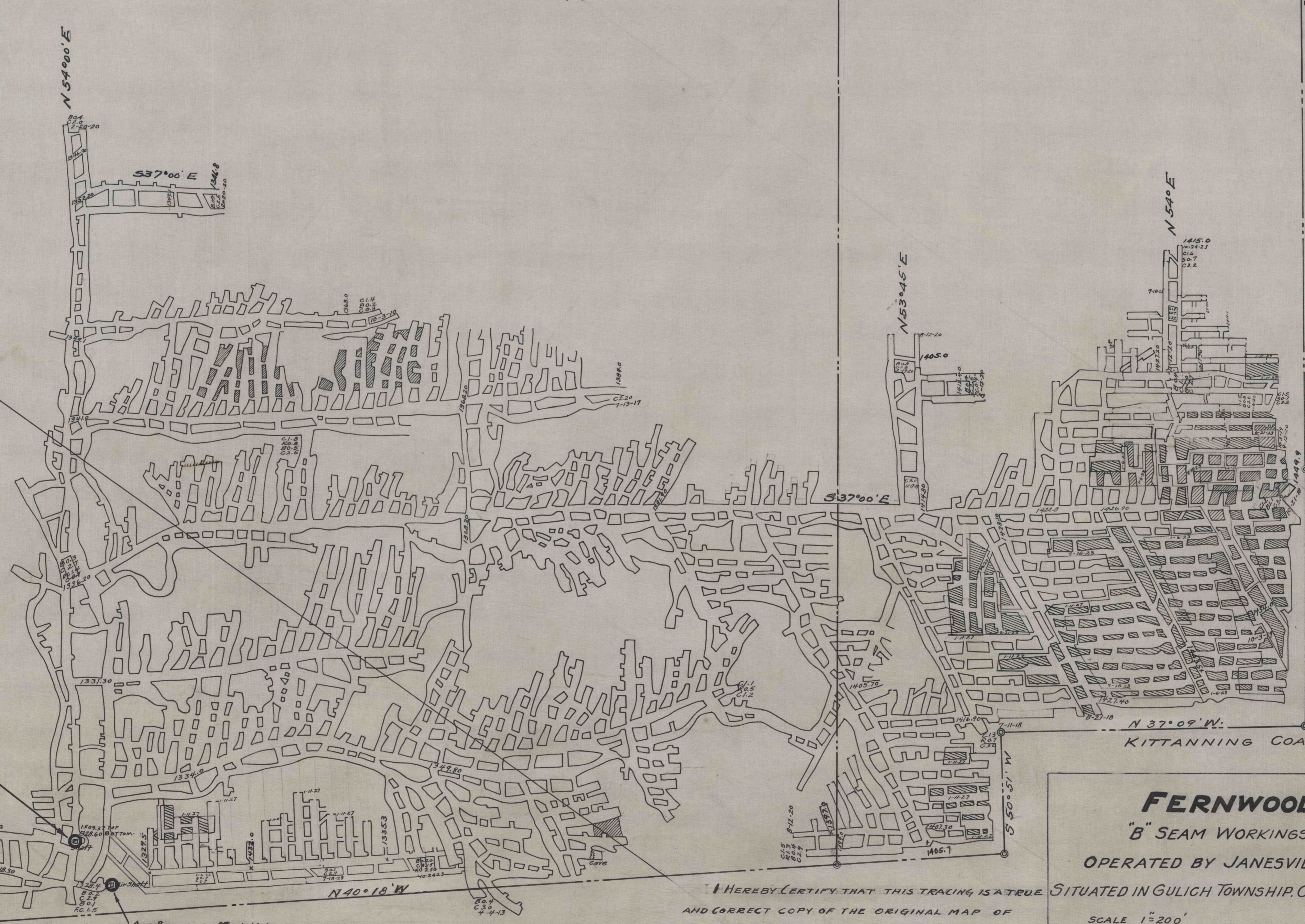

N 56° 04' E 1473.5

N 53° 05' E

4272'

N 10° 55' E

S 53° 42' W



Main Hoisting Shaft


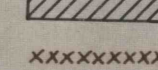
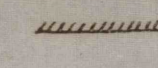
Air Shaft and Manway

I HEREBY CERTIFY THAT THIS TRACING IS A TRUE AND CORRECT COPY OF THE ORIGINAL MAP OF FERNWOOD SHAFT MINE, AND THAT THE ORIGINAL MAP IS A TRUE, COMPLETE AND CORRECT MAP AND SURVEY OF ALL THE EXCAVATIONS MADE IN SAID MINE TO AUG. 1ST 1928

Thos. F. Morgan, MINING ENGINEER

FERNWOOD
"B" SEAM WORKINGS.
 OPERATED BY JANESVILLE COAL CO.
 SITUATED IN GULICH TOWNSHIP, CLEARFIELD CO. PA.
 SCALE 1"=200' OCT 27, 1920

LEGEND

-  Robbed out.
-  Fault
-  Roll

FB 60