

SEBASTIAN GRAFF TRACT.

T H O M A S R E E S E T R A C T

Approximate Location of Eureka #6 Fault.

ATLAS #1

BROOKWOOD No 2







LADYSMITH MINE

C A R O L I N E H A L E S T I N G
C O U N T Y
P E N N A.

MAP SHOWING DEVELOPMENT OF
BROOKWOOD No 2 & LADYSMITH MINES, OPERATED BY HALE COAL CO.
SITUATED IN RUSH TOWNSHIP, CENTRE COUNTY, AND
WOODWARD TOWNSHIP CLEARFIELD COUNTY, PENNA.
SCALE 1" = 200' DATE-APRIL 8, 1920

LEGEND

CB.261

-  Status, January 1, 1917.
-  Status, January 1, 1918.
-  Status, January 1, 1919.
-  Status, January 1, 1920.
-  Owned in Fee by HALE COAL CO.
-  Leased by HALE COAL CO. from KITTANNING COAL CO.

XXXXXXXXXXXXXXXX Fault
XXXXXXXXXXXXXXXX Roll

I CERTIFY THAT THIS BLUE PRINT IS A TRUE AND CORRECT
COPY OF THE ORIGINAL MAP OF BROOKWOOD #2 MINE AND THAT THE
ORIGINAL MAP IS A TRUE, COMPLETE AND CORRECT RECORD, MAP AND
SURVEY OF ALL THE EXCAVATIONS MADE IN SAID BROOKWOOD #2 MINE.
Thos. F. Morgan
MINING ENGINEER. 8-26-37

3751