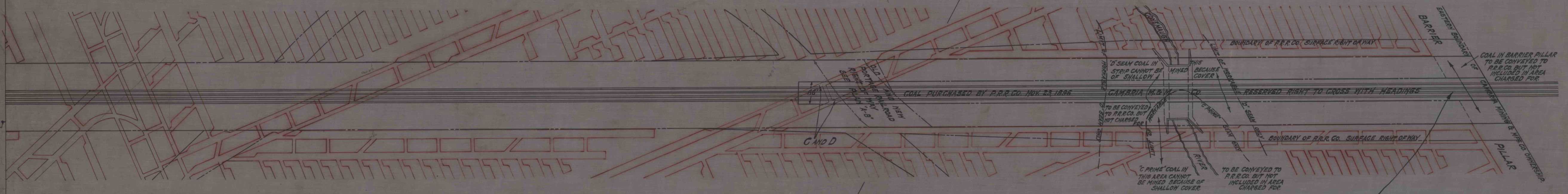


PILLARS AND BLOCKS OF COAL IN "E" SEAM TO BE CONVEYED SHADED RED

TOTAL AREA OF 200' STRIP LESS 66' WIDE STRIP CONVEYED NOV. 23, 1896	36.081 ACRES
PORTIONS OF OLD AND NEW PORTAGE R.R. RIGHTS OF WAY EMBRACED IN STRIP	2.455 ACRES
"E" SEAM COAL ALREADY MINED OR TO BE EXCEPTED, RESERVED BY GAMBRIA M. & M. CO.	11.478 "
NET AREA OF "E" SEAM COAL TO BE CONVEYED TO P.R.R. CO.	22.072 "
UNMINEABLE "E" COAL INCLUDED IN ABOVE AREA	2.611 "
AREA OF "E" COAL TO BE CHARGED FOR	19.461 "

GAMBRIA MINING & MFG. CO. WILL RELINQUISH RIGHT TO CROSS THIS 66' WIDE STRIP WITH HEADINGS IN "E" SEAM, RESERVING HOWEVER THE RIGHT TO MAINTAIN AND USE THE HEADING ALREADY DRIVEN, MARKED E, FOR DRAINAGE PURPOSES ONLY.

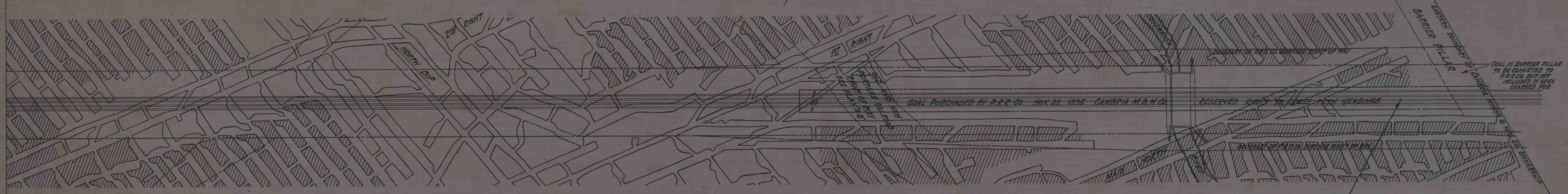


PILLARS AND BLOCKS OF COAL IN "C" PRIME SEAM AND IN "D" SEAM TO BE CONVEYED SHADED RED

PILLARS AND BLOCKS OF COAL IN THESE TWO SEAMS WILL BE IDENTICAL BECAUSE THEY HAVE NOT YET BEEN MINED

TOTAL AREA OF 200' STRIP LESS 66' WIDE STRIP CONVEYED NOV. 23, 1896	36.081 ACRES
PORTIONS OF OLD AND NEW PORTAGE R.R. RIGHTS OF WAY EMBRACED IN STRIP	2.455 ACRES
"C" PRIME AND "D" SEAMS OF COAL TO BE MINED RESERVED BY GAMBRIA M. & M. CO.	1.376 "
NET AREA OF "C" PRIME AND "D" SEAMS COAL TO BE CONVEYED TO P.R.R. CO.	31.650 "
UNMINEABLE "C" PRIME COAL INCLUDED IN ABOVE AREA	.744 "
AREA OF "C" PRIME COAL TO BE CHARGED FOR	30.906 "
UNMINEABLE "D" COAL INCLUDED IN ABOVE AREA	2.146 "
AREA OF "D" COAL TO BE CHARGED FOR	28.324 "

GAMBRIA MINING & MFG. CO. WILL RELINQUISH THE RIGHT TO CROSS THIS 66' WIDE STRIP WITH HEADINGS IN "C" PRIME AND "D" SEAMS, RESERVING HOWEVER THE RIGHT TO MAKE, MAINTAIN AND USE A HEADING AND AIR COURSE IN "C" PRIME SEAM AND A HEADING AND AIR COURSE IN "D" SEAM IN IDENTICAL LOCATION, MARKED C AND D.



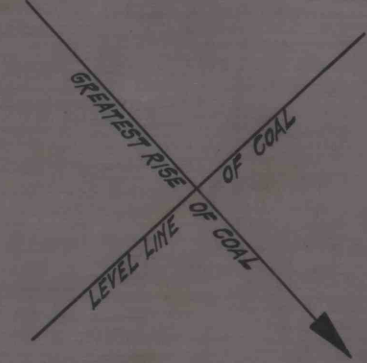
PILLARS AND BLOCKS OF COAL IN "B" SEAM TO BE CONVEYED SHADED RED

TOTAL AREA OF 200' STRIP LESS 66' WIDE STRIP CONVEYED NOV. 23, 1896	36.081 ACRES
PORTIONS OF OLD AND NEW PORTAGE R.R. RIGHTS OF WAY EMBRACED IN STRIP	2.455 ACRES
"B" SEAM COAL ALREADY MINED OR TO BE EXCEPTED, RESERVED BY GAMBRIA M. & M. CO.	16.399 "
NET AREA OF "B" SEAM COAL TO BE CONVEYED TO P.R.R. CO.	16.627 "
UNMINEABLE "B" COAL INCLUDED IN ABOVE AREA	.274 "
"B" COAL PILLARS NOT TO BE CHARGED FOR	1.352 "
AREA OF "B" COAL TO BE CHARGED FOR	14.801 "

GAMBRIA MINING & MFG. CO. WILL RELINQUISH ALL RIGHTS TO MAKE AND MAINTAIN HEADINGS ACROSS THIS 66' WIDE STRIP IN THE "B" SEAM.

RECAPITULATION OF AREAS - AREA OF "E" SEAM COAL TO BE CHARGED FOR (ABOVE)

"E"	19.461 ACRES
"D"	29.504 "
"C" PRIME	30.906 "
"B"	14.801 "
AREA OF COAL TO BE ACTUALLY CHARGED FOR (OFFSET AGAINST EQUAL AREA OF COAL RECEIVED) - AVERAGE OF ABOVE AREAS	23.668 "



JUNCTION LINE WITH SECTION 17

SECTION 2 OF PLAN "A" (POINT OF SECTION 1 ON SEPARATE TRACING TO BE ATTACHED TO FRONT OF THIS SECTION)