

JOHN PORTER

N. 42° 54' E 1384.7'

9.42° 54' W 366.4'

TOWNSHIP ROAD

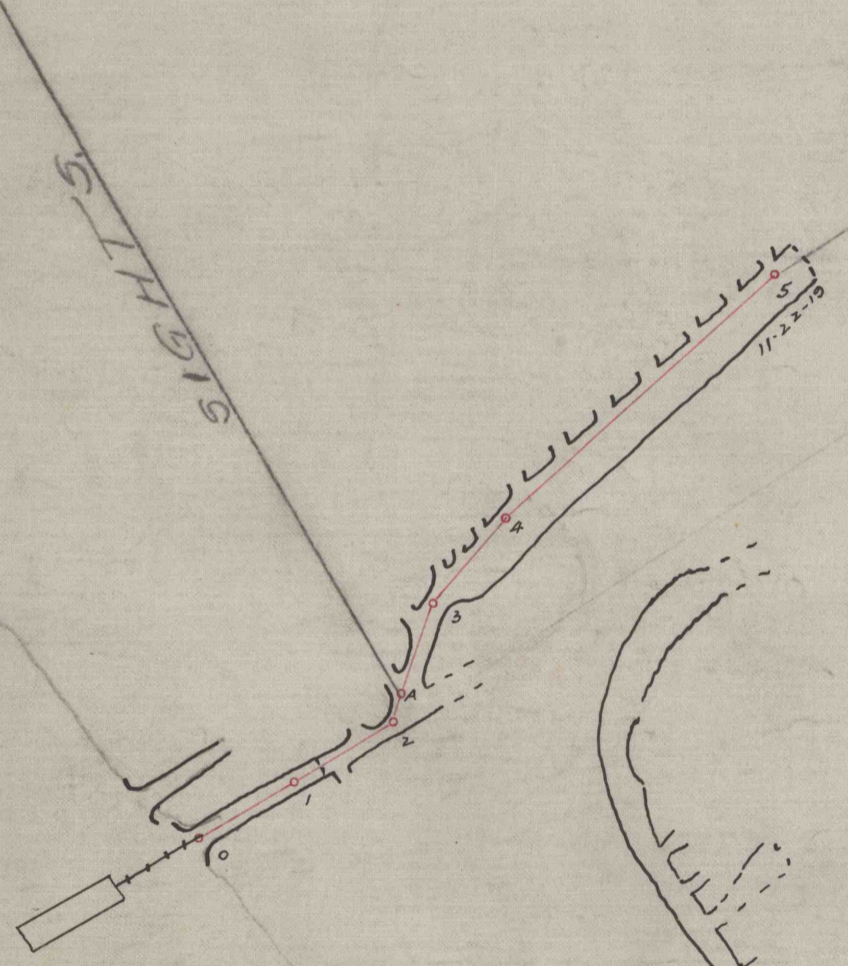
TO CURWENSVILLE

W.R. NORRIS (SURF)
C.O. NORRIS (COAL)

H.G. HILE (SURF)
C.O. NORRIS (COAL)
11.01 AS.

5.47° 45' E 1348.3'

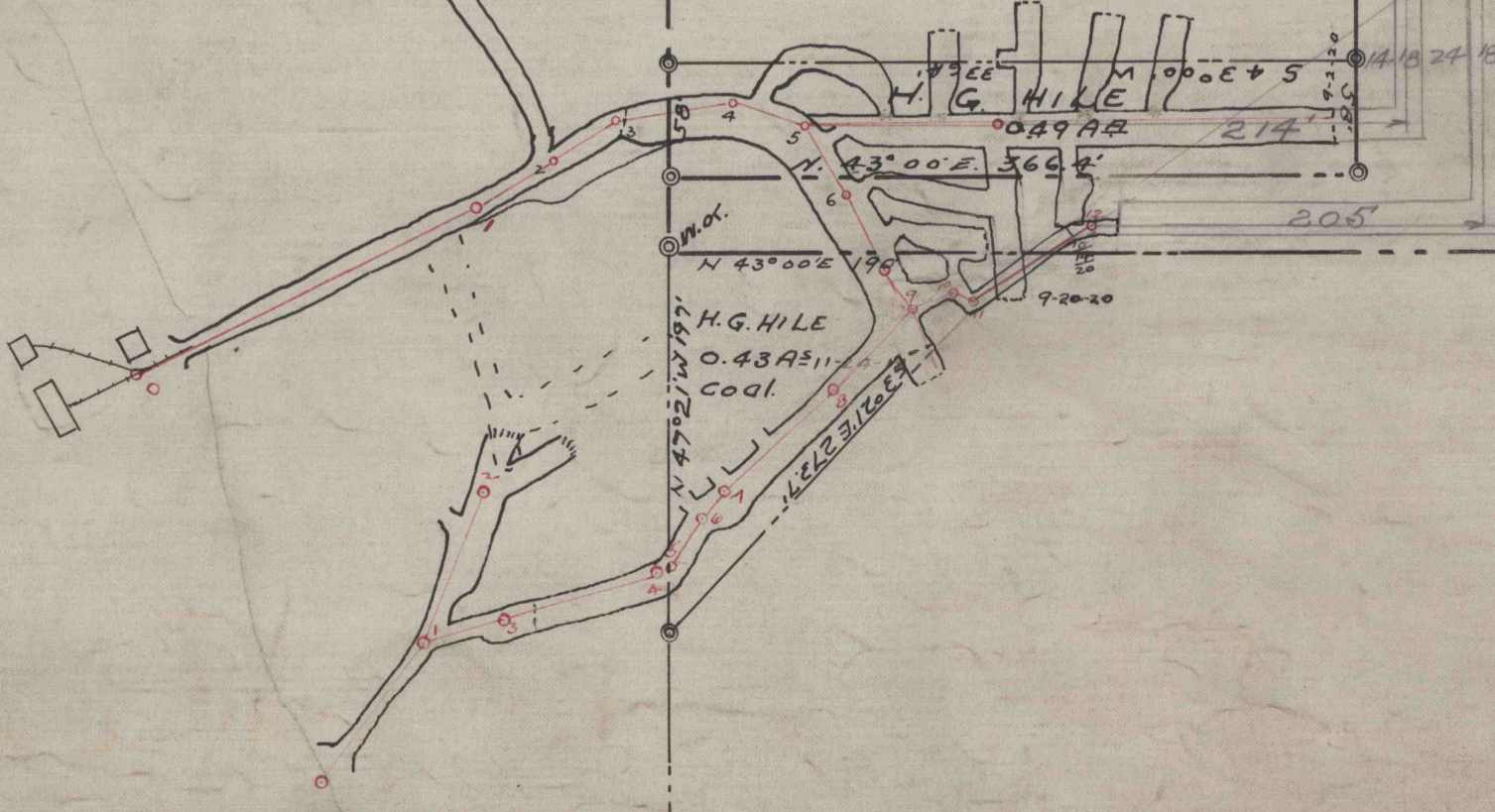
HUGH RIVER



sights

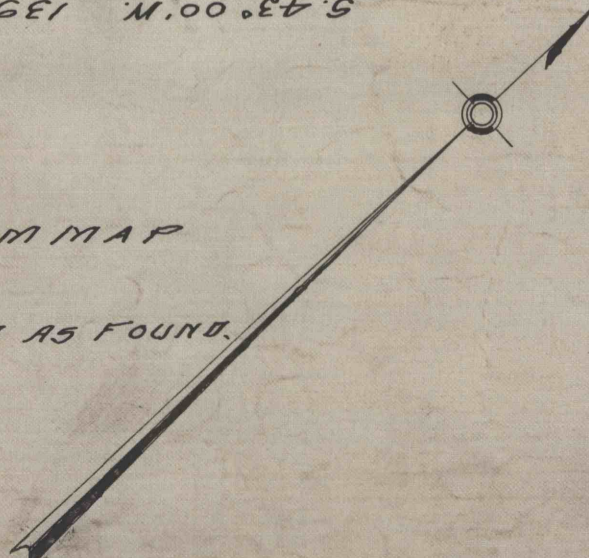
N 8° 00' E sights

sights N 43° 00' E



JAMES WEISS

NOTE: TRACED FROM MAP
OF E.W. HESS ENGR.
MINE WORK ADDED AS FOUND.



| | | |
|---|---------------|---------------------|
| CRESCENT REFRACTORIES CO. CURWENSVILLE, CLEARFIELD COUNTY, PA. ENGINEERING DEPARTMENT | | |
| C. O. NORRIS, COAL LANDS, W. R. NORRIS & H. G. HILE, FARMS. PIKE TOWNSHIP | | |
| DRAWN J.B.D. | SCALE 1"=100' | 1506-R. 50-3-480 |
| CHECKED | DATE 11-29-19 | |
| REFERENCE | ORDER | |