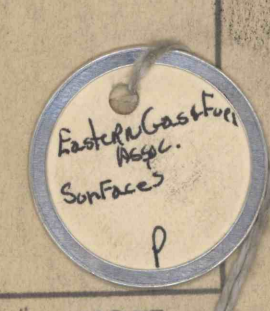
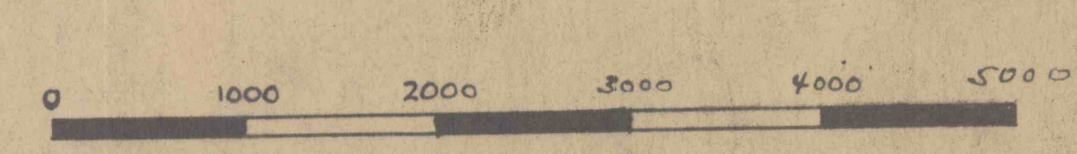
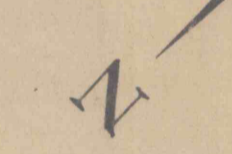




SONMAN OWNED PROPERTY - FORMERLY MORTGAGED

1. NELSON LOT - .459 AC. FEE
2. GUNTHER LOT - .195 AC. FEE
3. FRANK MULLEN 28.67 ACS. MINERAL
4. PAUL NELSON 43.70 ACS. MINERAL
5. CHAS. JONES 4.00 ACS. MINERAL
6. MAUDE K. COLLINS 11.56 ACS. FEE
7. A.J. MCCONNELL 2.65 ACS. MINERAL
8. PHILIP RILEY 64.03 ACS. MINERAL



REFERENCE	DWG. NO.	10-15-41	BRADY & BRAWLEY TRACT - PATRICK WATER RIGHTS	DRAWN BY	H. W. GALINAT	DATE	DEC. 28, 1940.	KOPPERS COAL CO. ENGINEERING DEPARTMENT PITTSBURGH, PA. <small>THIS DRAWING AND ALL INFORMATION THEREON IS THE PROPERTY OF KOPPERS COAL CO. ENGINEERING DEPARTMENT AND IS CONFIDENTIAL AND MUST NOT BE MADE PUBLIC OR COPIED UNLESS AUTHORIZED BY THEM AND IS SUBJECT TO RETURN UPON DEMAND.</small>	B. M. No. P-5-235	SCALE 1" = 1000 FT.
		10-15-41	MANOR LEASE FORMERLY CBC LEASES	CHECKED BY		APPROVED BY				
		REV.	DESCRIPTION	CHECKED BY	DATE			SONMAN PROPERTY		