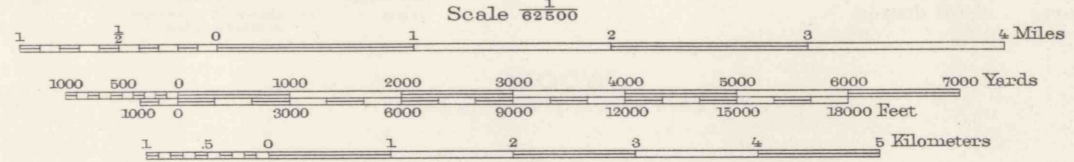
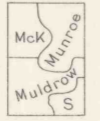
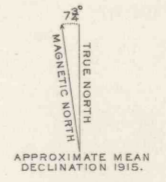


R.B. Marshall, Chief Geographer.  
Frank Sutton, Geographer in charge.  
Topography by Hersey Munroe, R.C. McKinney,  
Robert Muldrow, and Glenn S. Smith.  
Control by G.T. Hawkins, W.T. Griswold,  
A.J. Kavanagh, E.L. McNair, and D.H. Baldwin.  
Surveyed in 1914-1915.

SURVEYED IN COOPERATION WITH THE STATE OF NEW YORK.



Contour interval 20 feet  
Datum is mean sea level



Edition of 1918, reprinted 1950  
Polyconic projection, North American datum

HORNELL, N.Y.

N4215-W7730/15