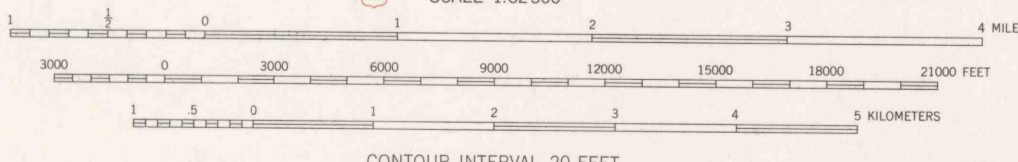
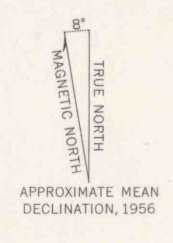
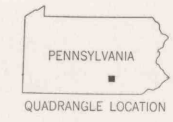


Mapped by the Army Map Service
Edited and published by the Geological Survey
Control by USGS, USC&GS, USCE, and USSCS
Topography from aerial photographs by photogrammetric methods. Aerial photographs taken 1942. Field check 1943
Culture revised by the Geological Survey 1956
Polyconic projection, 1927 North American datum
10,000-foot grid based on Pennsylvania coordinate system, south zone
1000-meter Universal Transverse Mercator grid ticks, zone 18, shown in blue
Red tint indicates areas in which only landmark buildings are shown



CONTOUR INTERVAL 20 FEET
DATUM IS MEAN SEA LEVEL



ROAD CLASSIFICATION

Heavy-duty	Light-duty
Medium-duty	Unimproved dirt
U.S. Route	State Route

This area also covered by 1:24 000 scale maps of Harrisburg East, Harrisburg West, Halifax, and Enders 7.5 minute quadrangles, surveyed 1947
HARRISBURG, PA.
N4015-W7645/15