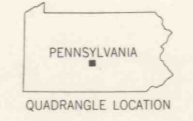
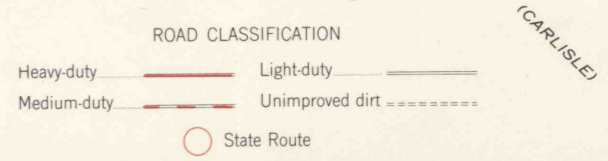
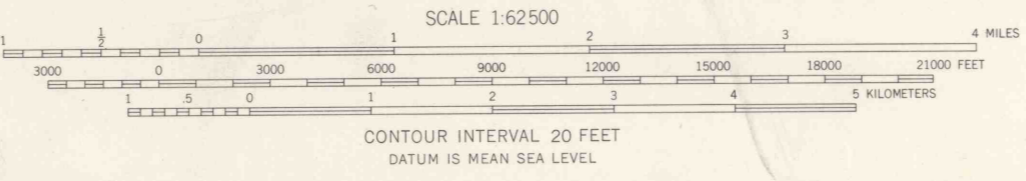




Mapped by the Army Map Service  
Published for civil use by the Geological Survey  
Control by USGS, USC&GS, USCE, and USFS  
Compiled in 1956 from 1:25 000 scale maps of  
Ickesburg, Spruce Hill, Andersonburg, and Landisburg  
7.5 minute quadrangles, surveyed 1952  
Topography from aerial photographs by photogrammetric  
methods. Aerial photographs taken 1951. Field check 1952  
Polyconic projection. 1927 North American datum  
10,000-foot grid based on Pennsylvania coordinate system, south zone  
1000-meter Universal Transverse Mercator grid ticks,  
zone 18, shown in blue  
Unchecked elevations are shown in brown



This area also covered by 1:24 000 scale maps of  
Ickesburg, Spruce Hill, Andersonburg, and Landisburg  
7.5 minute quadrangles, surveyed 1952  
LOYSVILLE, PA.  
N4015—W7715/15

THIS MAP COMPLIES WITH NATIONAL MAP ACCURACY STANDARDS  
FOR SALE BY U. S. GEOLOGICAL SURVEY, WASHINGTON 25, D. C.  
A FOLDER DESCRIBING TOPOGRAPHIC MAPS AND SYMBOLS IS AVAILABLE ON REQUEST