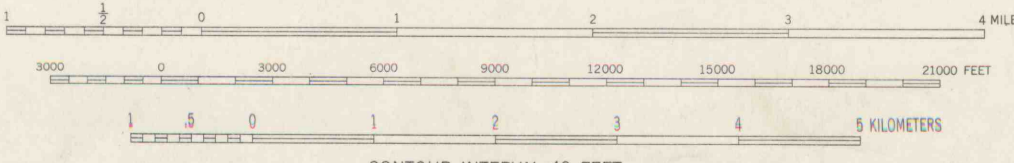





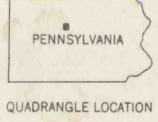
Mapped, edited, and published by the Geological Survey  
Control by USGS and USC&GS  
Topography from aerial photographs by multiplex methods  
Aerial photographs taken 1944. Field check 1945  
Polyconic projection. 1927 North American datum  
10,000-foot grid based on Pennsylvania coordinate system,  
north zone



ROAD CLASSIFICATION

Heavy-duty	4 LANE 16 LANE	Light-duty
Medium-duty	4 LANE 16 LANE	Unimproved dirt

U. S. Route (red circle with number)  
State Route (black circle with number)



INTERIOR GEOLOGICAL SURVEY, WASHINGTON, D. C. 1945  
KEATING 8.7 MI.  
This area is also covered by 1:24,000 scale maps of First Fork, Cameron, Driftwood, and Sinemahoning 7.5 minute quadrangles.

DRIFTWOOD, PA.  
N4115-W7800/15

THIS MAP COMPLIES WITH NATIONAL MAP ACCURACY STANDARDS  
FOR SALE BY U. S. GEOLOGICAL SURVEY, WASHINGTON 25, D. C.  
A FOLDER DESCRIBING TOPOGRAPHIC MAPS AND SYMBOLS IS AVAILABLE ON REQUEST