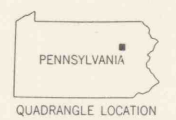
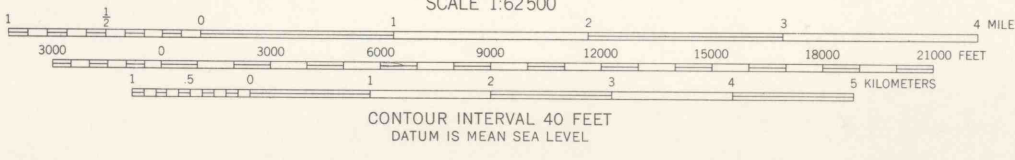





Mapped, edited, and published by the Geological Survey
Control by USGS and USC&S

Compiled in 1960 from 1:24 000-scale maps of Nanticoke, Shickshinny, Berwick, and Sybertsville 7.5 minute quadrangles, surveyed 1944-1955. Topography from aerial photographs by photogrammetric methods and by planetable surveys. Aerial photographs taken 1942.

Polyconic projection. 1927 North American datum 10,000-foot grid based on Pennsylvania coordinate system, north zone 1000-meter Universal Transverse Mercator grid ticks, zone 18, shown in blue.



This area also covered by 1:24 000-scale maps of Nanticoke 1954, Shickshinny 1954, Berwick 1955, and Sybertsville 1955 7.5 minute quadrangles.
SHICKSHINNY, PA.
N4100-W7600/15
1955

THIS MAP COMPLIES WITH NATIONAL MAP ACCURACY STANDARDS
FOR SALE BY U. S. GEOLOGICAL SURVEY, WASHINGTON 25, D. C.
A FOLDER DESCRIBING TOPOGRAPHIC MAPS AND SYMBOLS IS AVAILABLE ON REQUEST