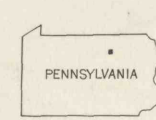
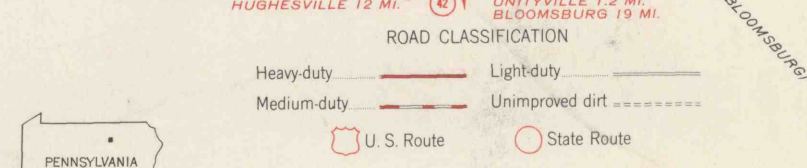
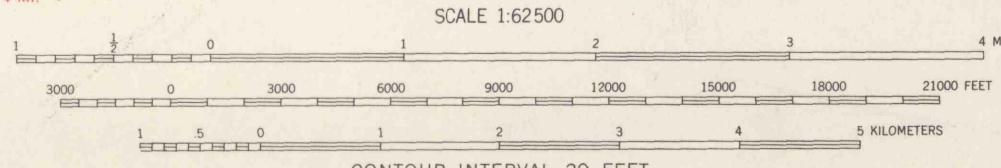




Mapped, edited, and published by the Geological Survey
Control by USGS and USC&GS
Topography by plane-table surveys 1925, 1927,
and 1930. Revised 1953
Polyconic projection, 1927 North American datum
10000-foot grid based on Pennsylvania coordinate system,
north zone.
1000-meter Universal Transverse Mercator grid ticks,
zone 18, shown in blue

APPROXIMATE MEAN
DECLINATION, 1953



FOR SALE BY U.S. GEOLOGICAL SURVEY, WASHINGTON 25, D. C.
A FOLDER DESCRIBING TOPOGRAPHIC MAPS AND SYMBOLS IS AVAILABLE ON REQUEST

EAGLES MERE, PA.
N4115 - W7630/15