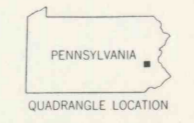
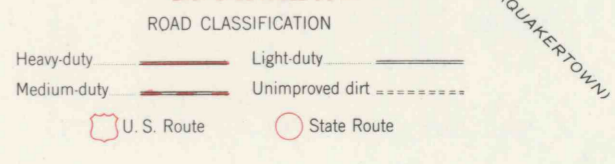
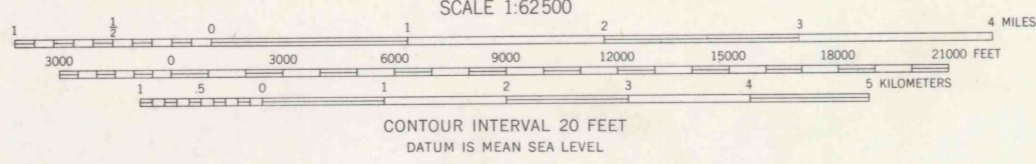
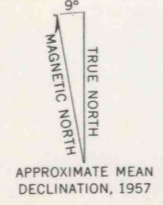




Mapped, edited, and published by the Geological Survey
Control by USGS and USC&GS
Topography by plane-table surveys 1937. Revised by
photogrammetric methods 1957. Field check 1957
Polyconic projection. 1927 North American datum
10,000-foot grid based in Pennsylvania coordinate system,
south zone
1000-meter Universal Transverse Mercator grid ticks,
zone 18, shown in blue
Red tint indicates areas in which only
landmark buildings are shown



ALBURTIS, PA.
N4030—W7530/15
1957