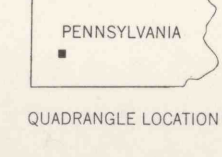
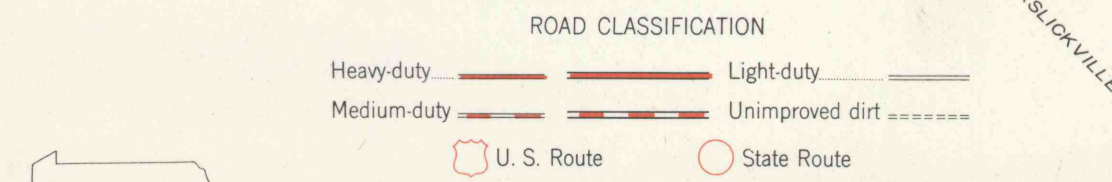
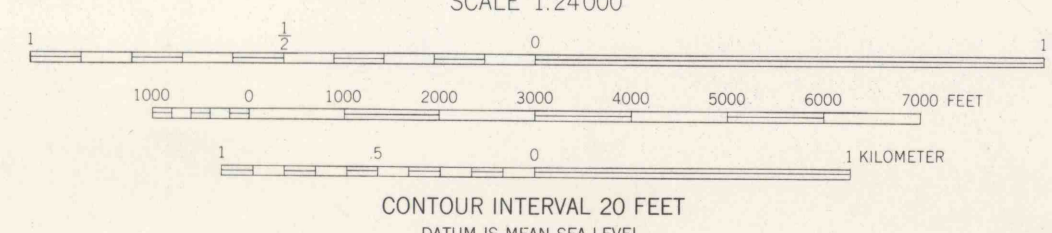




Mapped, edited, and published by the Geological Survey  
Control by USGS and USC&GS  
Topography from aerial photographs by multiple methods  
Aerial photographs taken 1952. Field check 1953  
Polyconic projection. 1927 North American datum  
10,000-foot grid based on Pennsylvania coordinate system,  
south zone  
Red tint indicates areas in which only landmark  
buildings are shown  
Contours in strip mine and mine dump areas  
compiled from 1952 photography

TRUE NORTH  
MAGNETIC NORTH  
APPROXIMATE MEAN  
DECLINATION, 1953



NEW KENSINGTON EAST, PA.  
SW/4 FREEPORT 15' QUADRANGLE  
N4030—W7937.5/7.5  
1953