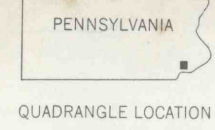
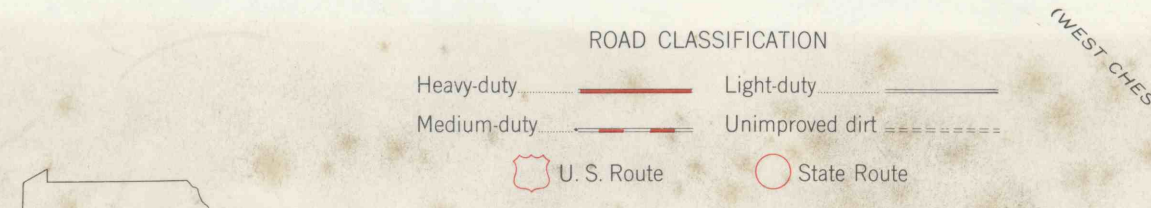
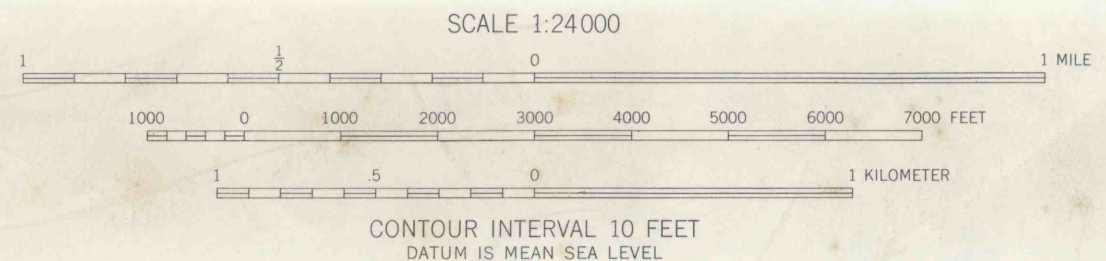




Mapped, edited, and published by the Geological Survey  
Control by USGS and USC&GS  
Topography from aerial photographs by Wild A-8  
Aerial photographs taken 1951. Field check 1956  
Polyconic projection. 1927 North American datum  
10,000-foot grid based on Pennsylvania coordinate system,  
south zone. 1000 meter Universal Transverse Mercator  
grid ticks, zone 18, shown in blue  
Unchecked elevations are shown in brown

TRUTH NORTH  
MAGNETIC NORTH  
APPROXIMATE MEAN  
DECLINATION, 1956



DOWNINGTOWN, PA.  
SW/4 PHOENIXVILLE 15' QUADRANGLE  
N4000—W7537.5/7.5