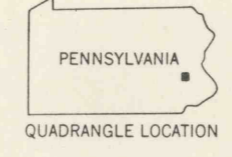




Mapped by the Army Map Service
Edited and published by the Geological Survey
Control by USGS, USC&GS, and USCE

Topography from aerial photographs by photogrammetric methods. Field check 1943.
Culture revised by the Geological Survey 1957.
Polyconic projection, 1927 North American datum
10,000-foot grid based on Pennsylvania coordinate system, south zone
1000-meter Universal Transverse Mercator grid ticks, zone 18, shown in blue
Red tint indicates areas in which only landmark buildings are shown



ROAD CLASSIFICATION

Heavy-duty	Light-duty
Medium-duty	Unimproved dirt
U.S. Route	State Route

BOYERTOWN, PA.
SW/4 BOYERTOWN 15' QUADRANGLE
N4015-W7537.5/7.5

1957