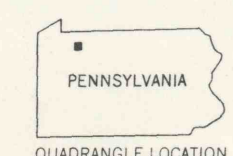

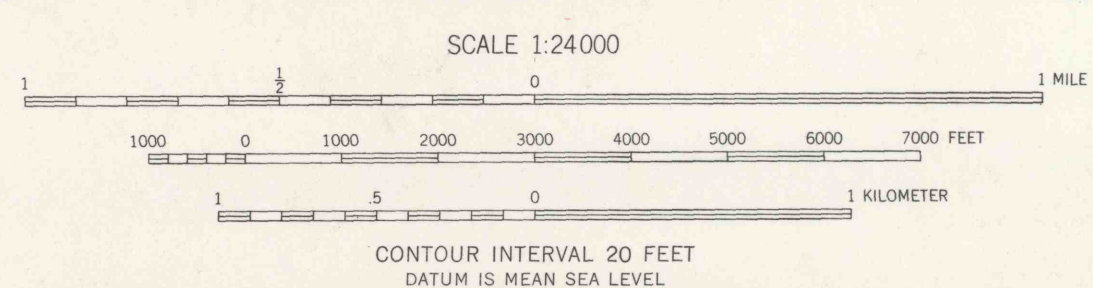




Mapped, edited, and published by the Geological Survey  
Control by USGS and USC&GS  
Topography from aerial photographs by photogrammetric methods. Aerial photographs taken 1953. Field check 1954  
Polyconic projection. 1927 North American datum  
10,000-foot grid based on Pennsylvania coordinate system, north zone  
Red tint indicates area in which only landmark buildings are shown  
Unlabelled wells are oil wells  
Oil and gas wells omitted in labeled oil field areas  
Unchecked elevations are shown in brown



WARREN, PA.  
SW/4 WARREN 15' QUADRANGLE  
N 4145—W 7907.5/7.5  
1954

THIS MAP COMPLIES WITH NATIONAL MAP ACCURACY STANDARDS  
FOR SALE BY U. S. GEOLOGICAL SURVEY, WASHINGTON 25, D. C.  
A FOLDER DESCRIBING TOPOGRAPHIC MAPS AND SYMBOLS IS AVAILABLE ON REQUEST