
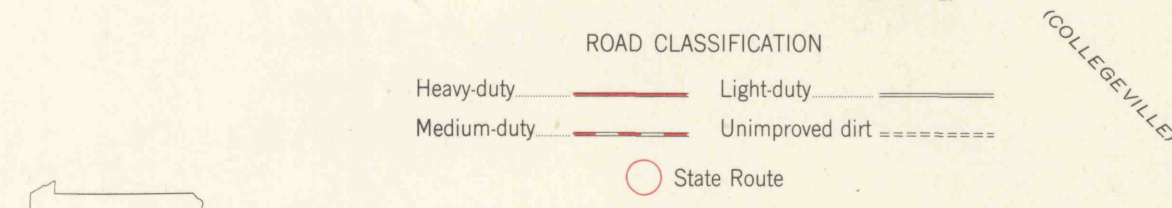
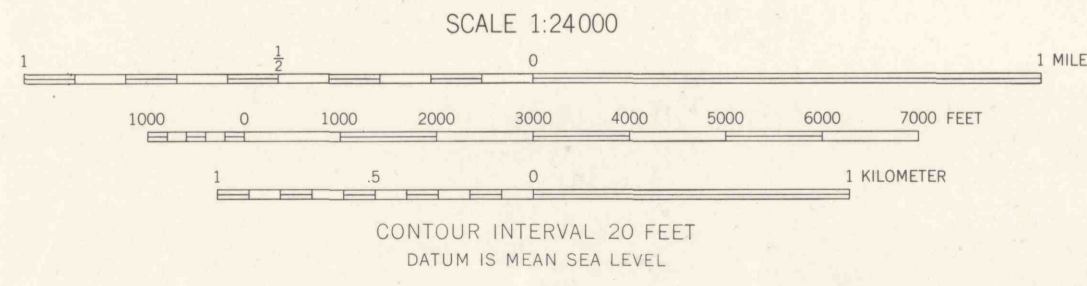




Mapped by the Army Map Service
Edited and published by the Geological Survey
Control by USGS and USC&GS
Topography from aerial photographs by photogrammetric methods
Aerial photographs taken 1942. Field check 1943
Culture revised by Geological Survey 1957
Polyconic projection 1927 North American datum
10,000-foot grid based on Pennsylvania coordinate system,
south zone
1000-meter Universal Transverse Mercator grid ticks,
zone 18, shown in blue

APPROXIMATE MEAN
DECLINATION, 1957



SASSAMANSVILLE, PA.
SE/4 BOYERTOWN 15' QUADRANGLE
N4015—W7530/7.5