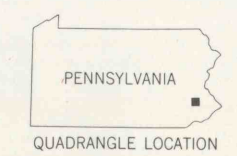

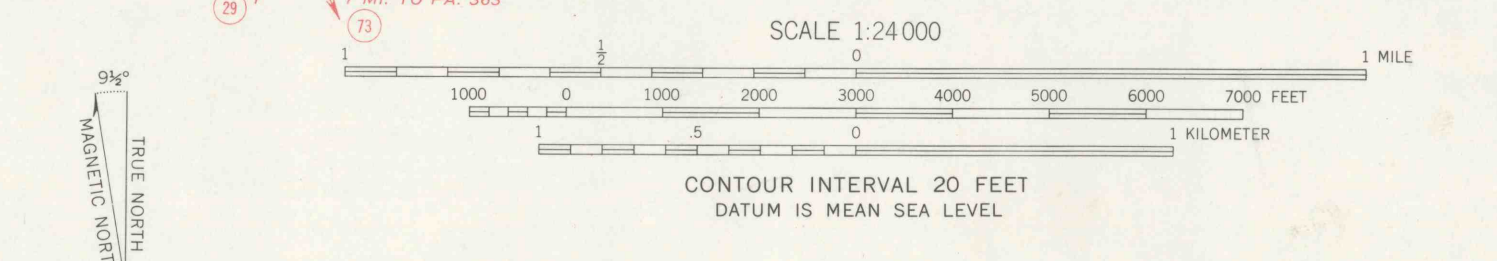


Mapped by the Army Map Service
Edited and published by the Geological Survey
taken 1942. Planimetry revised by the Geological Survey 1960
Control by USGS and USC&GS
Topography by photogrammetric methods from aerial photographs
taken 1942. Planimetry revised by the Geological Survey 1960
Polyconic projection. 1927 North American datum
10,000-foot grid based on Pennsylvania coordinate system,
south zone
1000-meter Universal Transverse Mercator grid ticks,
zone 18, shown in blue
Fine red dashed lines indicate selected fence and field lines where
generally visible on aerial photographs. This information is unchecked



FOR SALE BY U. S. GEOLOGICAL SURVEY, WASHINGTON 25, D. C.
A FOLDER DESCRIBING TOPOGRAPHIC MAPS AND SYMBOLS IS AVAILABLE ON REQUEST

PERKIOMENVILLE, PA.
SW/4 QUAKERTOWN 15' QUADRANGLE
N4015-W7522.5/7.5