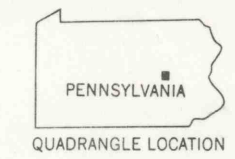
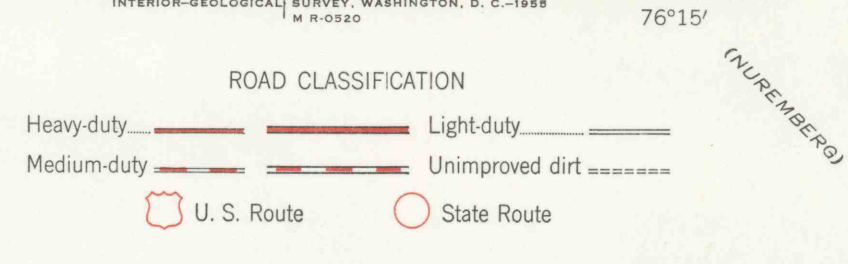
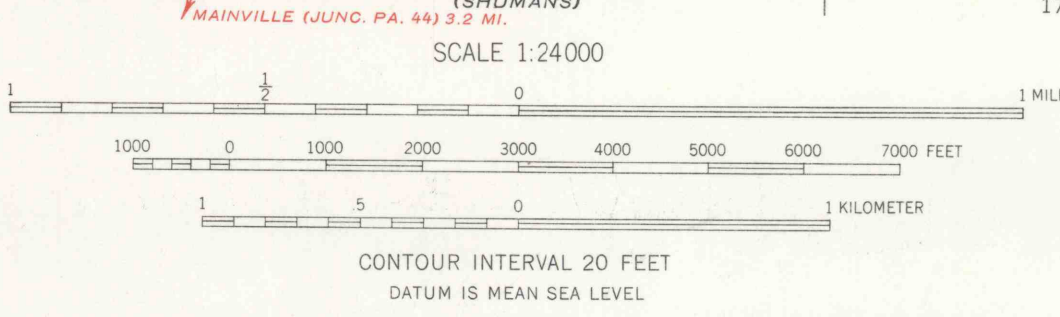


Maped, edited, and published by the Geological Survey
Control by USGS and USCGS
Topography from aerial photographs by multiplex methods
Aerial photographs taken 1942. Field check 1944
Culture revised 1954
Polyconic projection. 1927 North American datum
10,000-foot grid based on Pennsylvania coordinate system,
north zone



MIFFLINVILLE, PA.
SE/4 BLOOMSBURG 15' QUADRANGLE
N 4100—W 7615/7.5