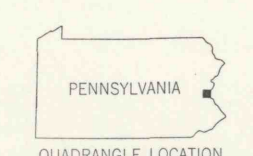
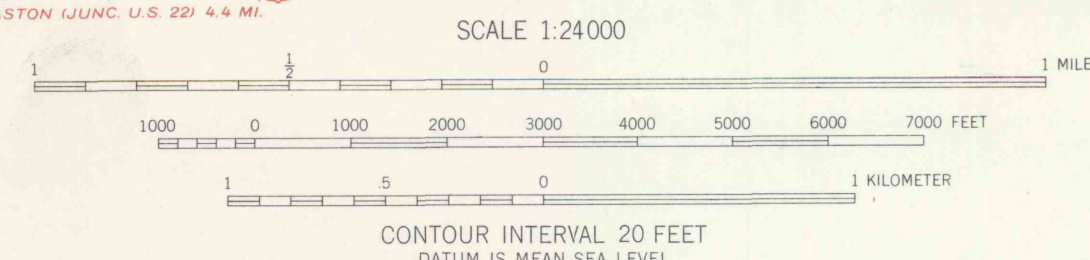
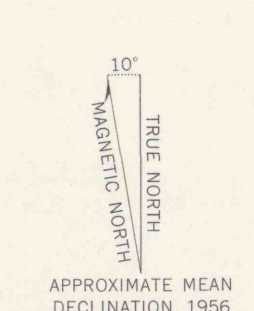




Maped by the Army Map Service  
Edited and published by the Geological Survey  
Control by USGS, USCGS, and New Jersey Geodetic Survey  
Topography from aerial photographs by photogrammetric methods  
Aerial photographs taken 1942. Field check 1943  
Culture revised by the Geological Survey 1956  
Polyconic projection. 1927 North American datum  
10,000-foot grids based on Pennsylvania coordinate system,  
south zone, and on New Jersey coordinate system  
1000-meter Universal Transverse Mercator grid ticks,  
zone 18, shown in blue  
Red tint indicates area in which only  
landmark buildings are shown  
Unchecked elevations are shown in brown



ROAD CLASSIFICATION

|             |                 |
|-------------|-----------------|
| Heavy-duty  | Light-duty      |
| Medium-duty | Unimproved dirt |
| U.S. Route  | Slate Route     |

BANGOR, PA.-N. J.  
SW/4 DELAWARE WATER GAP 15' QUADRANGLE  
N4045-W7507.5/7.5

1956

FOR SALE BY U. S. GEOLOGICAL SURVEY, WASHINGTON 25, D. C.  
A FOLDER DESCRIBING TOPOGRAPHIC MAPS AND SYMBOLS IS AVAILABLE ON REQUEST