




A.M.S. V831
Type F (AMS 1), 1947.

Prepared under the direction of the Chief of Engineers by the Army Map Service (AM), War Department, Washington, D. C. Redrawn in 1947 from Pennsylvania, 1:62,500, Corps of Engineers, Lykens, 1943. Planimetric details revised from aerial photography by photo-planimetric methods. Aerial photography by Army Map Service, 1946. Horizontal and vertical control by USGS and USCAGS. Planimetry field edited, 1947. Map field checked, 1947.

LEGEND

Hard surface, heavy duty road, more than two lanes wide	2 LANE 1/2 LANE	Loose surface, graded and drained, or narrow hard surface road	1/2 LANE
Hard surface, heavy duty road, two lanes wide	2 LANE	Improved dirt road	1/2 LANE
Hard surface, medium duty road, more than two lanes wide	2 LANE 1/2 LANE	Unimproved dirt road	1/2 LANE
Hard surface, medium duty road, two lanes wide	2 LANE	Trail	1/2 LANE
RAILROADS	Single track Double track	Horizontal control point	BM
Standard gauge	Standard gauge	Bench mark, monumented	BM 192
Narrow gauge	Narrow gauge	Bench mark, non-monumented	BM 131
Railroad in street	Railroad in street	Spot elevation in feet	100
Carline	Carline	Cemetery	Cam
BOUNDARIES	Woods or brushwood	Orchard	Orch
National	State (with monument)	County	Township
Corporate limits	Reservation	Military reservation	MIL RES
Intermittent lake	Intermittent stream: Dam	Swamp, marsh	Rapids: Falls
Large rapids and falls			

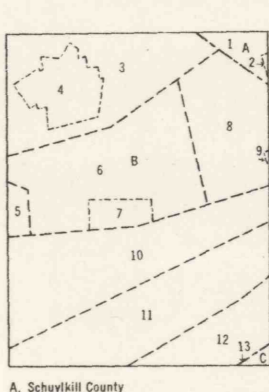


CONTOUR INTERVAL 20 FEET
DATUM IS MEAN SEA LEVEL
TRANSVERSE MERCATOR PROJECTION
1927 NORTH AMERICAN DATUM

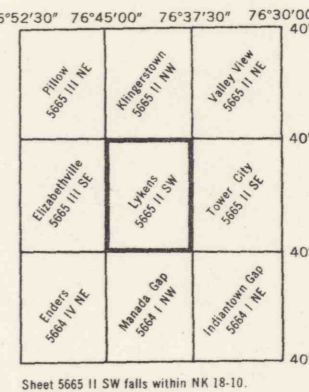
REPRINTED FROM MILITARY EDITION FOR CIVIL USE
PENDING REVISION FOR STANDARD ISSUE
SOLD AND DISTRIBUTED BY U. S. GEOLOGICAL SURVEY, WASHINGTON 25, D. C.

APPROXIMATE MEAN DECLINATION, 1947

INDEX TO BOUNDARIES



INDEX TO ADJOINING SHEETS



- A. Schuylkill County
- 1. Hazle Township
- 2. Hagen Township
- 3. Lykens Township
- 4. Wiconisco Township
- 5. Wiconisco Borough (Incorporated)
- 6. Wiconisco Township
- 7. Lykens Borough (Incorporated)
- 8. Williamstown Borough (Incorporated)
- 9. Williamstown Township
- 10. Jackson Township
- 11. Jefferson Township
- 12. Nash Township
- C. Lebanon County
- 13. Cold Spring Township

LYKENS, PENNSYLVANIA
N4030-W7637.5/7.5