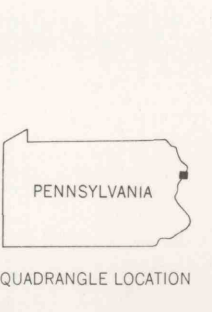
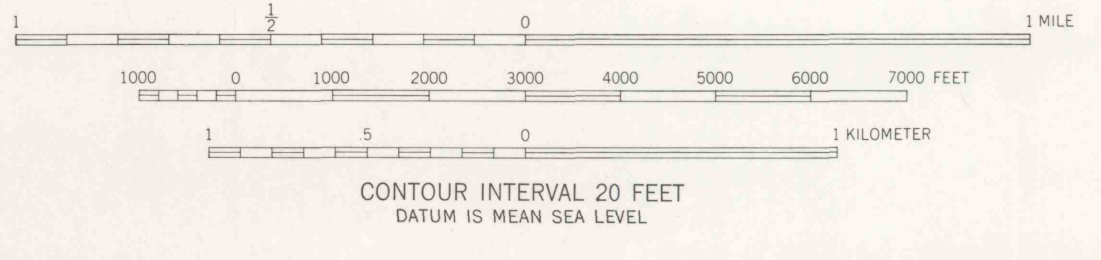
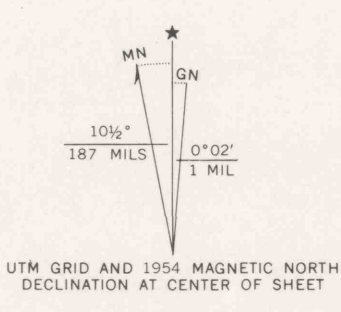




Mapped by the Army Map Service  
Edited and published by the Geological Survey  
Control by USGS, USC&GS, and New Jersey Geodetic Survey  
Topography from aerial photographs by stereophotogrammetric methods. Aerial photographs taken 1942. Field check 1946  
Culture revised by the Geological Survey 1954  
Polyconic projection. 1927 North American datum  
10,000-foot grids based on Pennsylvania coordinate system, north zone, and New Jersey coordinate system  
1000-meter Universal Transverse Mercator grid ticks, zone 18, shown in blue



ROAD CLASSIFICATION

Heavy-duty	Light-duty
Medium-duty	Unimproved dirt
U.S. Route	

LAKE MASKENOZHA, PA.-N. J.  
NW/4 DINGMANS FERRY 15' QUADRANGLE  
N4107.5-W7452.5/7.5

THIS MAP COMPLIES WITH NATIONAL MAP ACCURACY STANDARDS  
FOR SALE BY U. S. GEOLOGICAL SURVEY, WASHINGTON 25, D. C.  
A FOLDER DESCRIBING TOPOGRAPHIC MAPS AND SYMBOLS IS AVAILABLE ON REQUEST

1954  
AMS 6066 III NW-SERIES V831