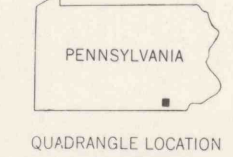
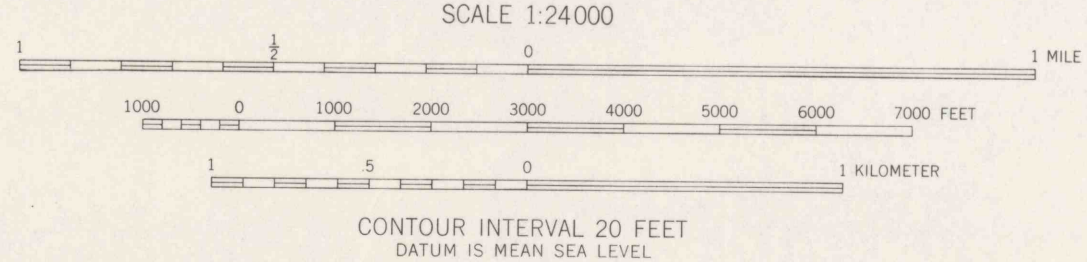
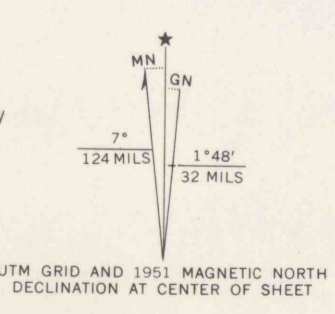


Mapped by the Army Map Service  
Published for civil use by the Geological Survey  
Control by USGS and USC&GS  
Topography revised by plane-table surveys by the Geological Survey  
Field check 1951  
Polyconic projection. 1927 North American datum  
10,000-foot grid based on Pennsylvania coordinate system,  
south zone  
1000-meter Universal Transverse Mercator grid ticks,  
zone 17, shown in blue



ROAD CLASSIFICATION

Heavy-duty	4 LANE 6 LANE	Light-duty
Medium-duty	4 LANE 6 LANE	Unimproved dirt
U. S. Route		State Route

GETTYSBURG, PENN.  
SW/4 GETTYSBURG 15' QUADRANGLE  
N3945-W7707.5/7.5  
1951  
AMS 5563 I SW-SERIES 831

THIS MAP COMPLIES WITH NATIONAL MAP ACCURACY STANDARDS  
FOR SALE BY U. S. GEOLOGICAL SURVEY, WASHINGTON 25, D. C.  
A FOLDER DESCRIBING TOPOGRAPHIC MAPS AND SYMBOLS IS AVAILABLE ON REQUEST