



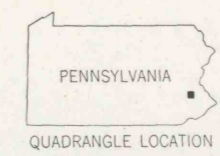
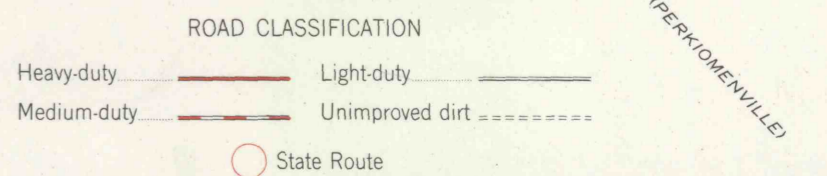
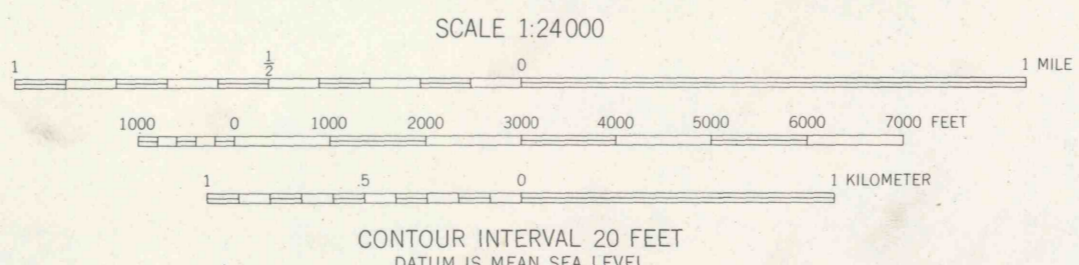
Mapped by the Army Map Service
Edited and published by the Geological Survey

Control by USGS and USC&GS

Topography from aerial photographs by photogrammetric methods
Aerial photographs taken 1942. Field check 1943
Culture revised by the Geological Survey 1956

Polyconic projection. 1927 North American datum
10,000-foot grid based on Pennsylvania coordinate system,
south zone
1000-meter Universal Transverse Mercator grid ticks,
zone 18, shown in blue
Unchecked elevations are shown in brown

TRUE NORTH
MAGNETIC NORTH
APPROXIMATE MEAN
DECLINATION, 1956



EAST GREENVILLE, PA.
NE/4 BOYERTOWN 15' QUADRANGLE
N4022.5-W7530.7.5