
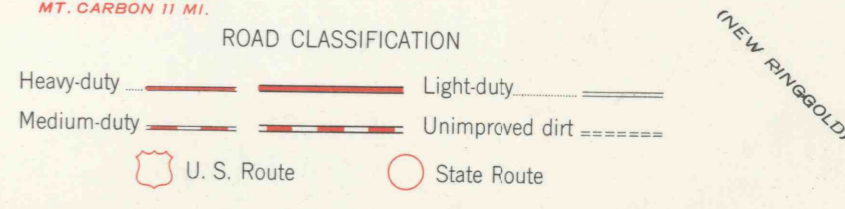
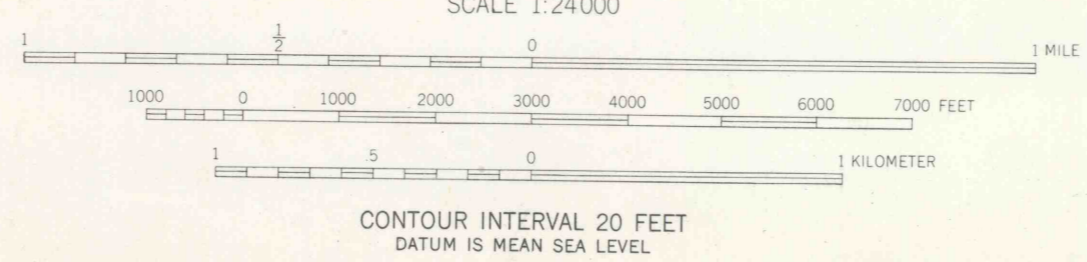
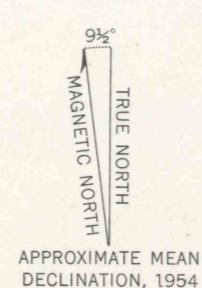


Mapped, edited, and published by the Geological Survey
Control by USGS and USC&GS
Topography from aerial photographs by multiplex methods
Aerial photographs taken 1942. Field check 1946
Culture revised 1954
Polyconic projection. 1927 North American datum
10,000-foot grid based on Pennsylvania coordinate system,
south zone
Contours in strip mine areas compiled from 1942 photography
Unchecked elevations are shown in brown



DELANO, PA.
SE 1/4 MAHANOY 15' QUADRANGLE
N4045—W7600/7.5