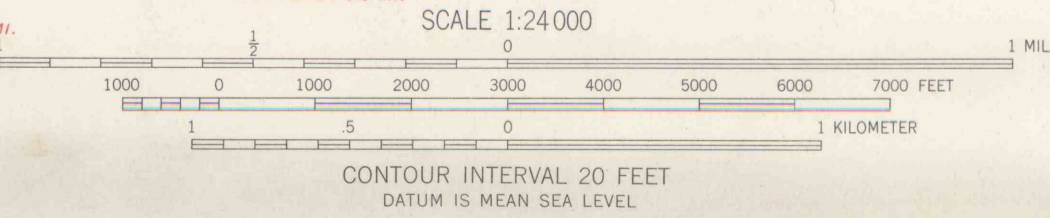



Mapped by the Army Map Service
Published for civil use by the Geological Survey

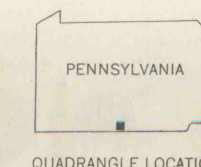
Control by USGS, USC&GS, and USFS

Topography from aerial photographs by photogrammetric methods
Aerial photographs taken 1943. Field check 1944

Polygonic projection. 1927 North American datum
10,000-foot grid based on Pennsylvania coordinate system, south zone
1000-meter Universal Transverse Mercator grid ticks,
zone 18, shown in blue



CONTOUR INTERVAL 20 FEET
DATUM IS MEAN SEA LEVEL



ROAD CLASSIFICATION

Heavy-duty	Light-duty
Medium-duty	Unimproved dirt
	State Route

WAYNESBORO, PA.
SE/4 CHAMBERSBURG 15' QUADRANGLE
N3945—W7730/7.5