
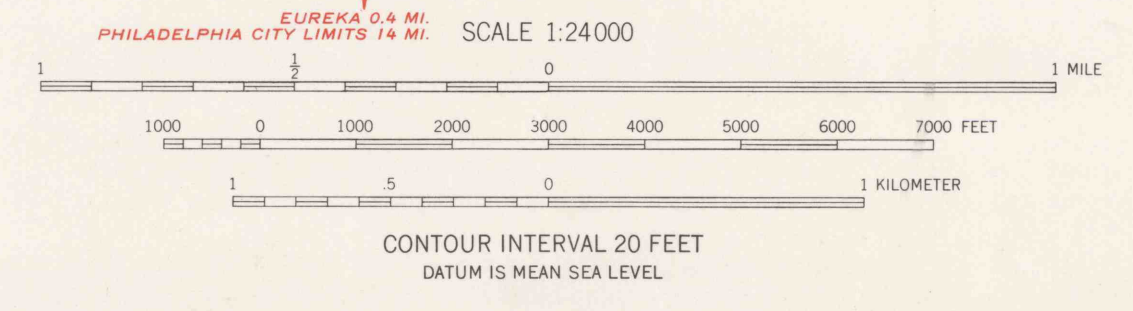
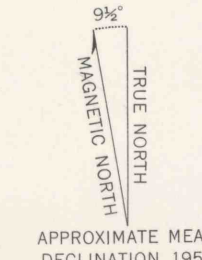


Map by Corps of Engineers, U. S. Army  
Edited and published by the Geological Survey  
Control by USGS and USC&GS

Topography from aerial photographs by stereophotogrammetric methods. Culture revised by the Geological Survey 1953

Polyconic projection. 1927 North American datum  
10,000-foot grid based on Pennsylvania coordinate system,  
south zone  
1000-meter Universal Transverse Mercator grid ticks,  
zone 18, shown in blue



ROAD CLASSIFICATION

Heavy-duty	Light-duty
Medium-duty	Unimproved dirt
U. S. Route	State Route

DOYLESTOWN, PA.  
SW/4 DOYLESTOWN 15' QUADRANGLE  
N4015-W7507.5/7.5