
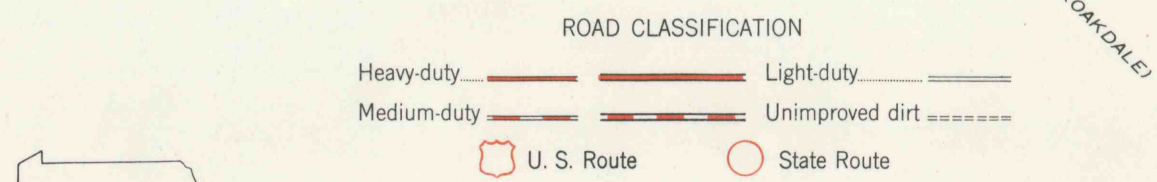
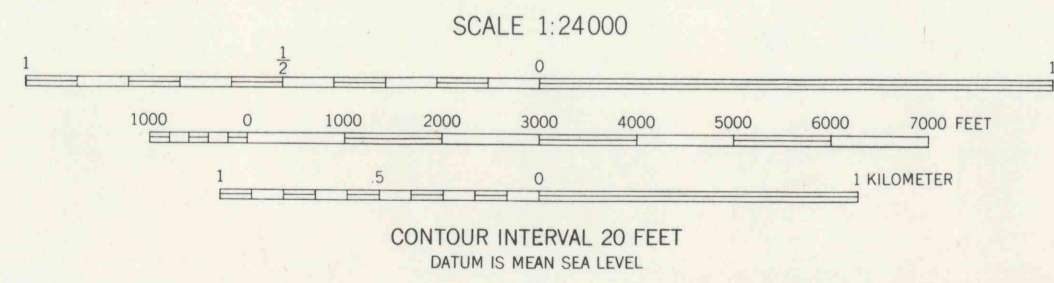




Mapped, edited, and published by the Geological Survey
Control by USGS and USC&GS
Topography from aerial photographs by multiplex methods
Aerial photographs taken 1952. Field check 1954
Polyconic projection. 1927 North American datum
10,000-foot grid based on Pennsylvania coordinate system,
south zone
Red tint indicates areas in which only
landmark buildings are shown
All oil wells on this map are inactive unless otherwise indicated
Contours in strip mine areas compiled from 1952 photography
Broken contours in strip mine areas indicate mining
since photography

TRUE NORTH
MAGNETIC NORTH
APPROXIMATE MEAN
DECLINATION, 1954



ALIQUIPPA, PA.
SE/4 BEAVER 15' QUADRANGLE
N4030-W8015/7.5