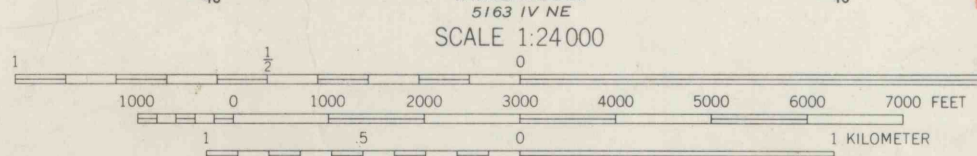
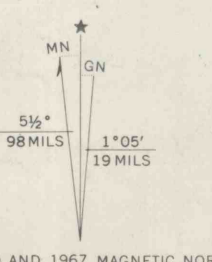




Handwritten notes:
K4-60
A=9.0
S=1.80
K7-61
A=10.1
S=3.75
K5-61
A=7.70
S=1.190
K2-61
A=9.270
S=1.890
K3-61
A=10.97
S=4.010
K6-61
A=9.370
S=2.490
K4-61
A=9.870
S=2.680
K1-16
A=7.65
S=1.40
K2-16
A=7.60
S=1.07

Mapped, edited, and published by the Geological Survey

Control by USGS and USC&GS
Topography by photogrammetric methods from aerial photographs taken 1967. Field checked 1967
Polyconic projection. 1927 North American datum
10,000-foot grid based on Pennsylvania coordinate system, south zone
1000-meter Universal Transverse Mercator grid ticks, zone 17, shown in blue
Fine red dashed lines indicate selected fence and field lines where generally visible on aerial photographs. This information is unchecked

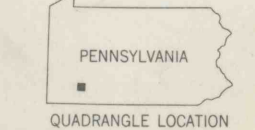


CONTOUR INTERVAL 20 FEET
DATUM IS MEAN SEA LEVEL
• PT465 C26 Fayette Co.
• PT465 A9B Donegal Quad

RESERVES - E & B SEAMS

ROAD CLASSIFICATION

Primary highway, all weather, hard surface	Light-duty road, all weather, improved surface
Secondary highway, all weather, hard surface	Unimproved road, fair or dry weather
Interstate Route	State Route



SEVEN SPRINGS, PA.
SE/4 DONEGAL 15' QUADRANGLE
N4000—W7915/7.5

gwin engineers, inc.
Altoona, Pennsylvania
Date FEB 1979

all data from C26 has been plotted
Fayette Co. miles maps

1967
AMS 5164 III SE—SERIES V831