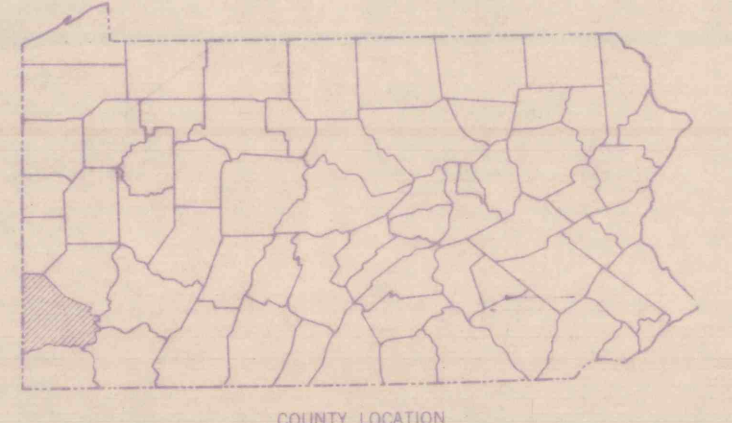
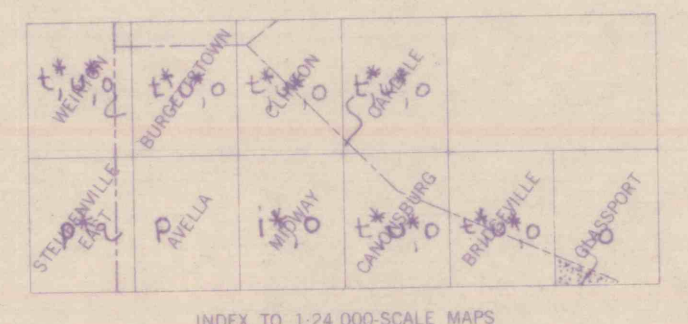
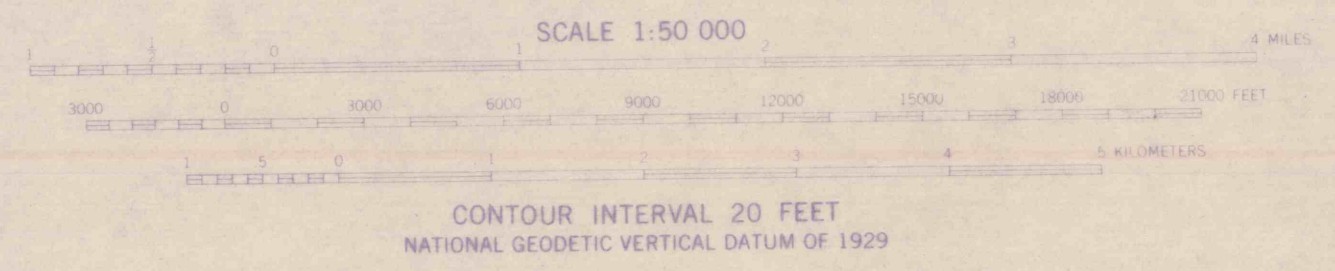
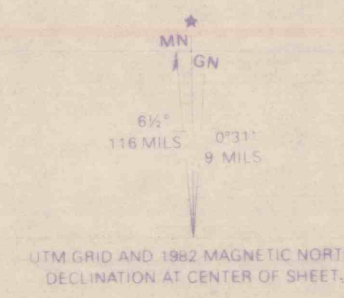


Produced by the U. S. Geological Survey  
Control by USGS and NOS/NOAA  
Compiled from 1:24,000-scale maps. See index for individual maps. Revised from aerial photographs taken 1969-79 and other source data. Map not field checked. Map edited 1982.  
Projection and 5,000-meter grid zone 17. Universal Transverse Mercator  
10,000-foot grid based on Pennsylvania coordinate system, north zone, 1927 North American Datum  
To place on the projected North American Datum 1983, move the projection lines 4 meters south and 17 meters west  
Red tint indicates areas in which only landmark buildings are shown  
There may be private inholdings within the boundaries of the National or State reservations shown on this map



THIS MAP COMPLIES WITH NATIONAL MAP ACCURACY STANDARDS  
FOR SALE BY U.S. GEOLOGICAL SURVEY, RESTON, VIRGINIA 22092  
A FOLDER DESCRIBING TOPOGRAPHIC MAPS AND SYMBOLS IS AVAILABLE ON REQUEST