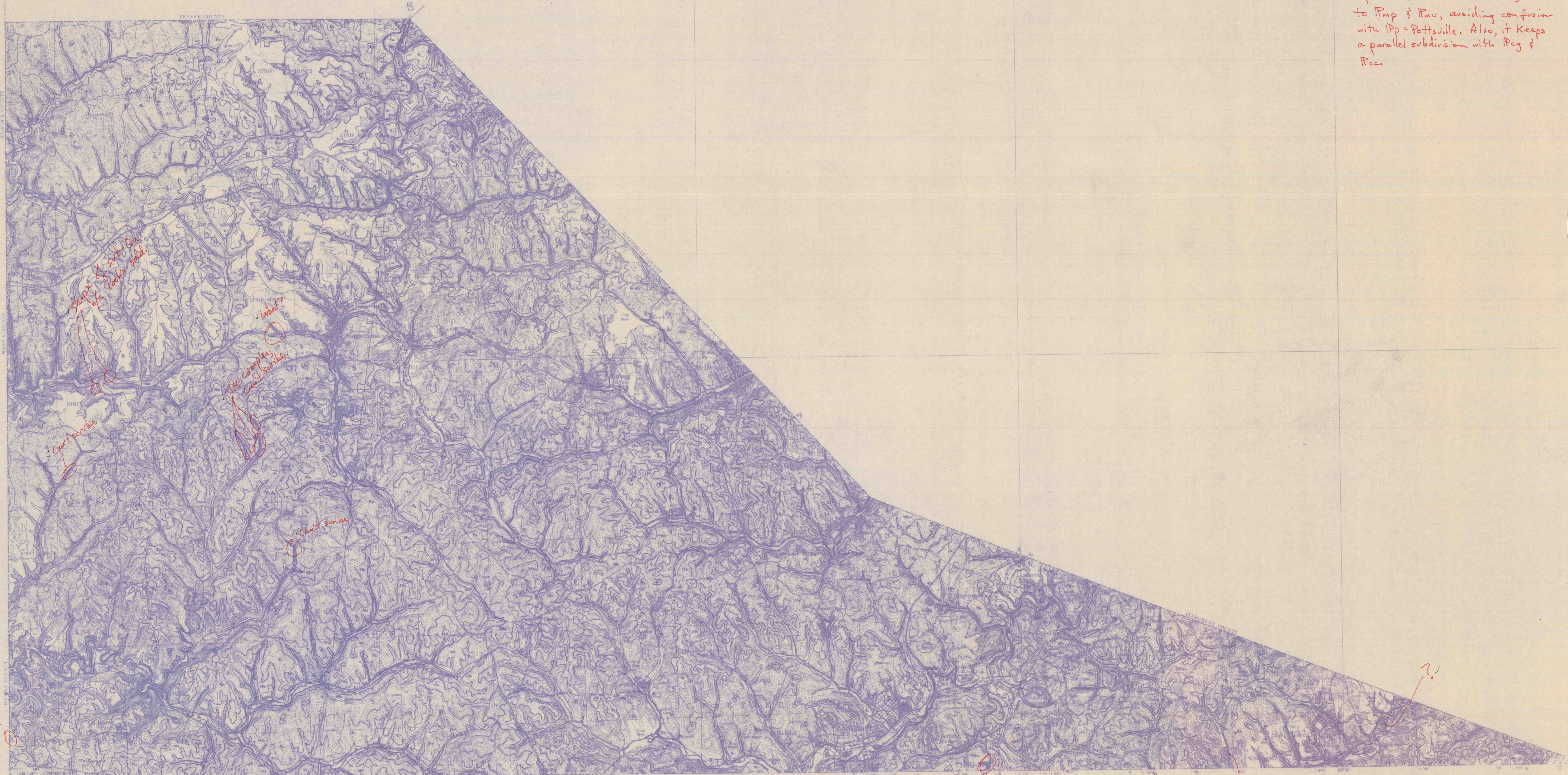
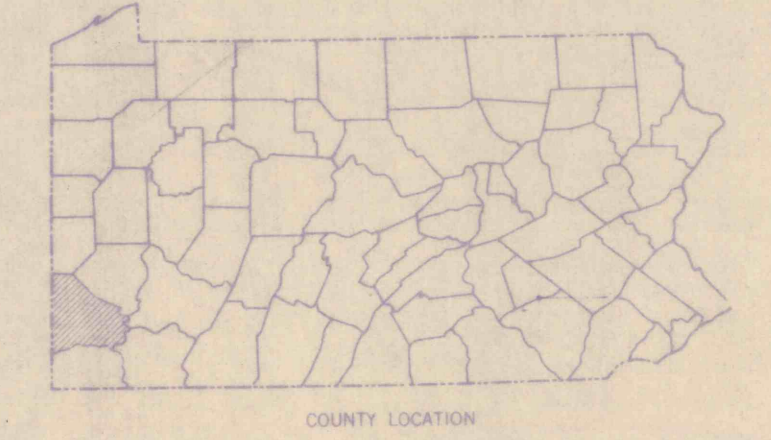
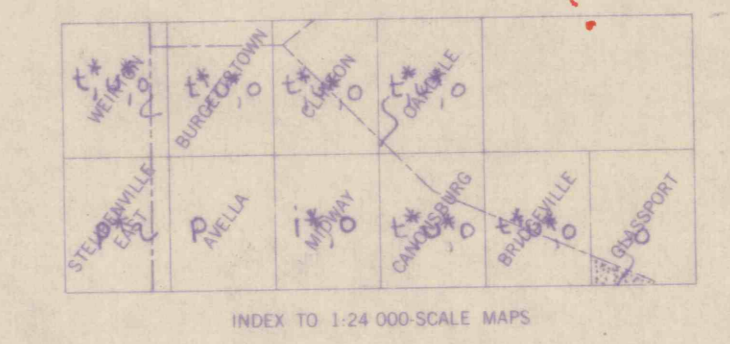
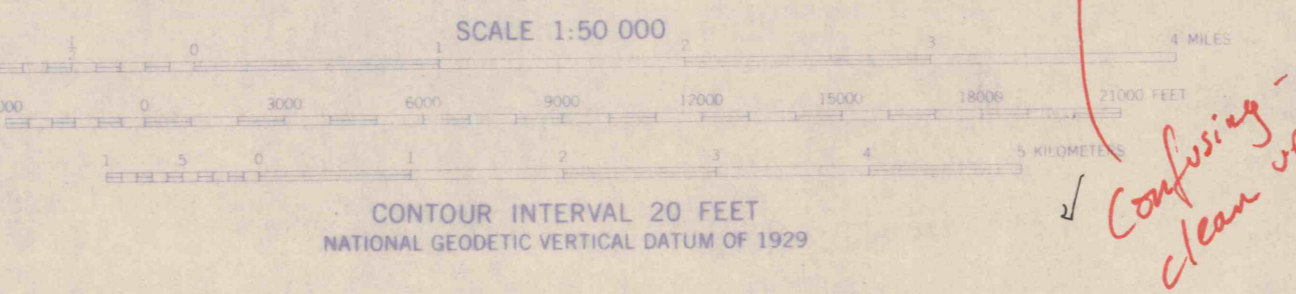
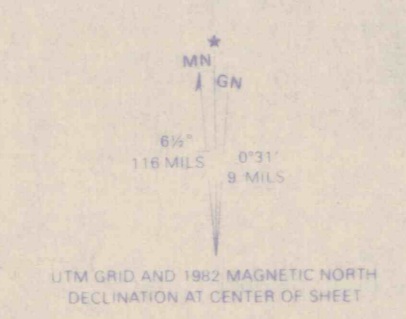


Vic -
"Pp" & "Pi" should be changed
to Pmp & Pmu, avoiding confusion
with Pp = Pottsville. Also, it keeps
a parallel subdivision with Pcg &
Pcc



Produced by the U. S. Geological Survey
Control by USGS and NOS/NOAA
Compiled from 1:24,000-scale maps. See index for individual
maps. Revised from aerial photographs taken 1969-79 and
other source data. Map not field checked. Map edited 1982
Projection and 5,000-meter grid zone 17: Universal
Transverse Mercator
10,000-foot grid based on Pennsylvania coordinate system, north
zone, 1927 North American Datum
To place on the predicted North American Datum 1983, move the
projection lines 4 meters south and 17 meters west
Red tint indicates areas in which only landmark buildings are shown
There may be private inholdings within the boundaries of the
National or State reservations shown on this map



THIS MAP COMPLIES WITH NATIONAL MAP ACCURACY STANDARDS
FOR SALE BY U.S. GEOLOGICAL SURVEY, RESTON, VIRGINIA 22092
A FOLDER DESCRIBING TOPOGRAPHIC MAPS AND SYMBOLS IS AVAILABLE ON REQUEST

Confusing -
clean up.

?

?