


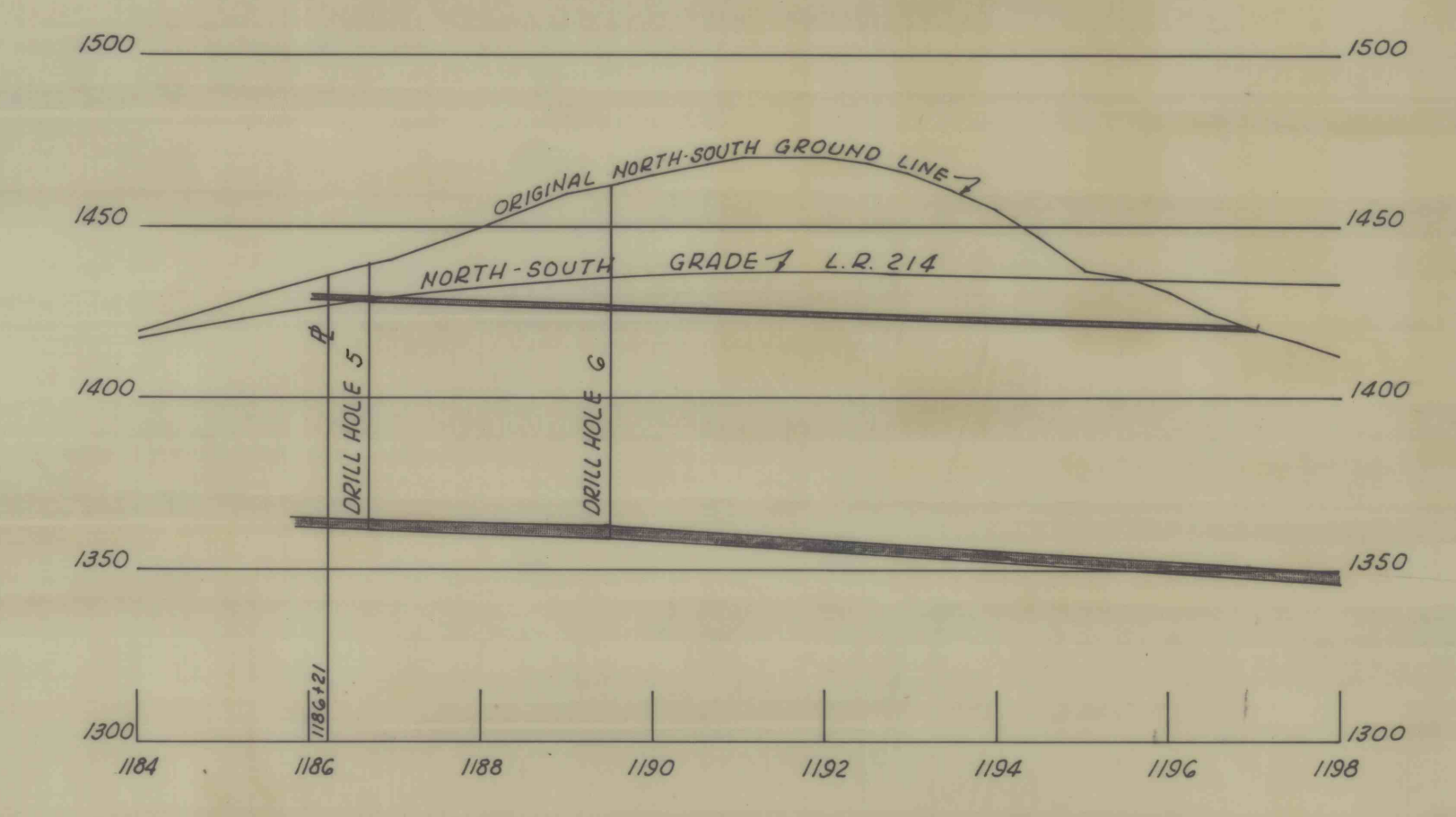


PLAN
SCALE: 1"=200'

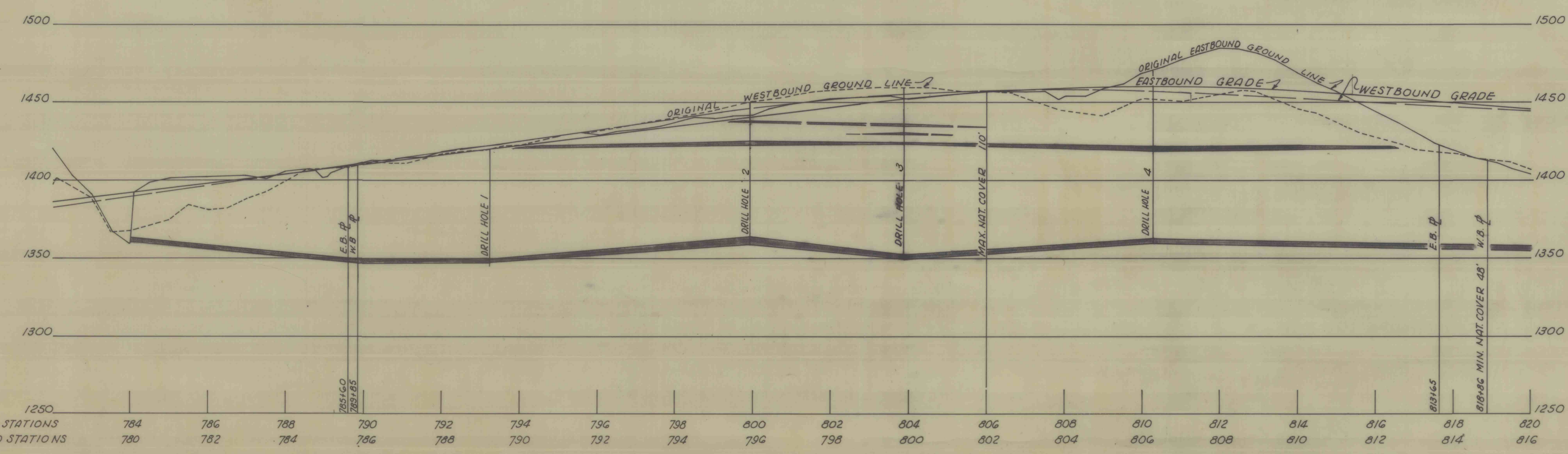


COLUMNAR SECTIONS OF DRILL HOLES
SCALE: 1"=20'

- 27.3 ACRES - LOWER KITTANNING SEAM
- 24.2 ACRES - CLARION SEAM



PROFILE L.R. 214
SCALE: 1"=200' HOR.
1"=50' VER.



PROFILE L.R. 1009
SCALE: 1"=200' HOR.
1"=50' VER.

	ISSUED 1966	COAL SUPPORT PLANS	SCALE AS SHOWN
	R. B. CARSON CLAIM NO. 1601239 L.R. 1009-20 MONROE TWP., CLARION CO., PA.		
JOHN W. FOREMAN CONSULTING ENGINEERS ALTOONA PENNSYLVANIA			SHEET NO. 1